



Box

8

YEAR

2010

By Law

26

By Law Name

WEST LIFT STATION - AGREEMENT WITH GLOBAL HOMES RECOVERY OF LEGAL,
ENG & CONSULTING FEES

26/10

Wardy Wolfe

726-6571

TOWN OF STONEWALL

BY-LAW NO. 26/10

Being a By-law to authorize the Expenditure and Borrowing of money for the completion of rehabilitation works to the west waste sewer lift station and associated forcemain as a Local Improvement.

Whereas, Section 311 of The Municipal Act, S.M. 1996, c. 58, provides, in part, as follows;

- 311 If approved by by-law, a municipality may undertake, as a local improvement for the benefit of all or part of the municipality,
- (a) the acquisition, development, upgrading or replacement of one or more of the following
 - (i) sewage collection and treatment facilities

And Whereas subsection 320(1) of The Municipal Act, S.M. 1996, c.58 provides as follows;

- 320(1) Subject to subsections (2) to (6) and subsection 321(4), a Council may, by by-law
- (a) approve the local improvement or special services as set out in the plan or proposal; and
 - (b) authorize the municipality to impose taxes as set out in the plan or proposal;

And Whereas Section 172 of The Municipal Act, S.M. 1996, c.58 provides, in part, as follows;

- 172 In this Division, "borrowing" means the borrowing of money, and includes
- (b) borrowing to pay for a local improvement under Division 4 (Local Improvements and Special Services) of Part 10
 - (e) issuing debentures

And Whereas Section 174(1) of The Municipal Act, S.M. 1996, c.58 provides, as follows;

- 174 (1) A municipality may make a borrowing only if
- (a) the borrowing is authorized by by-law; and
 - (b) subject to subsection (2), the borrowing is set out as a debt obligation in the operating budget or capital budget or it was made to fund an expenditure authorized under Subsection 169(5).

And Whereas the Council of the Town of Stonewall has prepared Local Improvement Plan No. 3 providing for the spending, borrowing authority and imposition of taxes for the completion of rehabilitation works to be west waste sewer lift station and associated forcemain as a Local Improvement pursuant to Part 10 of The Municipal Act;

And Whereas, in order to complete such undertakings, it will be necessary for the Town of Stonewall to borrow the sum of \$1,101,000.00 as hereinafter provided, which is the amount of the debt intended to be created by this By-law;

And Whereas, the consecutive annual amounts, including principal and interest, required to be raised each year for twenty (20) years, as hereinafter provided, for paying the principal and interest under this By-law are the amounts set out in Schedule "A" hereto;

And Whereas, the requirements as prescribed in Sections 318, 319 and 320 of The Municipal Act have been complied with;

And Whereas, the assessed value of the whole lands chargeable under this By-law, according to the last revised assessment roll, is \$164,328,330.00;

And Whereas the amount of the existing borrowing debt of the Town of Stonewall is \$2,345,005.82, of which no portion of the principal or of the interest thereon is in arrears;

Now Therefore the Council of the Town of Stonewall in regular session duly assembled, enacts as follows:


1. That, pursuant to subsection 320(1) of The Municipal Act, S.M. 1996, c.58, the Town of Stonewall adopt Local Improvement Plan No. 3 attached hereto as Schedule "B" to this By-law.
2. That the Town of Stonewall may expend up to ONE MILLION ONE HUNDRED AND ONE THOUSAND DOLLARS/xx (\$1,101,000.00) for the purpose of the completion of rehabilitation works to the west waste sewer lift station and associated forcemain as a local improvement.
3. That for the aforesaid project, the Town of Stonewall may borrow ONE MILLION ONE HUNDRED AND ONE THOUSAND DOLLARS/xx (\$1,101,000.00), such borrowing shall be issued by the Town of Stonewall, in the Province of Manitoba, and shall be payable at the Stonewall Branch of the Sunova Credit Union and shall be dated the 31st day of December, A.D., 2010.
4. That the said borrowing shall bear interest at a rate estimated for the time being at 6.00% per annum, and subject in any event to the authorization of The Municipal Board at the time of sale, and shall mature in accordance with the maturities which shall be set out in Schedule "A" hereto on the 31st day of December in each of the years 2011 to 2030, both inclusive.
5. That the issuance of the borrowing shall be signed by the Mayor, or by some other person authorized by by-law to sign same, and by the Chief Administrative Officer of the Town of Stonewall and there shall be affixed thereto the corporate seal of the said municipality.
6. That during the currency of the said borrowing; namely in each of the years 2011 to 2030, both inclusive, there shall be raised annually by a special mill rate on all the rateable property described in Schedule "C" attached hereto, including otherwise exempt, an amount sufficient to meet the requirement for principal and interest, which amount, with due regard to reserves satisfactory to any authority having jurisdiction, may be reduced by application of revenue surpluses of the utility.
7. That pursuant to subsection 174(3)(d) of The Municipal Act, pending the issue of the borrowing, the Town of Stonewall may agree with a bank or person or borrow from the general funds or utility funds of the municipality for temporary advances from time to time to meet expenditures incurred for the purpose aforesaid, and the

total of such advances shall not exceed ONE MILLION ONE HUNDRED AND ONE THOUSAND DOLLARS .../xx. (\$1,101,000.00).

8. That during the term of the borrowing authorized herein, in any year where the debt remains remain unissued, the levies may be made as if the borrowing had been issued; and upon the completion of the project authorized herein the levies shall be applied in reduction of temporary financing and when issued, the amount and term of the borrowing shall be reduced accordingly.

DONE AND PASSED as by a by-law of the Town of Stonewall in the Province of Manitoba this 9th day of March A.D. 2011.


Mayor


Chief Administrative Officer

Read a first time this 12th day of January A.D. 2011.

Read a second time this 9th day of March A.D. 2011.

Read a third time this 9th day of March A.D. 2011.

TOWN OF STONEWALL

Rehabilitation of W Waste Sewer
Lift Station & Forcemain

SCHEDULE - A TO BYLAW NO. 26/10

Local Improvement Debenture Issue

Term (Yrs):	20	Amount:	1,101,000.00
Date:	December 31, 2010	Rate (%):	6.0000
Payable:	December 31, 2011 - 2030	Annual Payment:	95,990.20
		First Year's Payment:	95,990.20
		Adjusted Last Year's Payment:	95,990.11

MATURITY SCHEDULE

Year	Interest	Principal	Balance
2011	66,060.00	29,930.20	1,071,069.80
2012	64,264.19	31,726.01	1,039,343.79
2013	62,360.63	33,629.57	1,005,714.22
2014	60,342.85	35,647.35	970,066.87
2015	58,204.01	37,786.19	932,280.68
2016	55,936.84	40,053.36	892,227.32
2017	53,533.64	42,456.56	849,770.76
2018	50,986.25	45,003.95	804,766.81
2019	48,286.01	47,704.19	757,062.62
2020	45,423.76	50,566.44	706,496.18
2021	42,389.77	53,600.43	652,895.75
2022	39,173.75	56,816.45	596,079.30
2023	35,764.76	60,225.44	535,853.86
2024	32,151.23	63,838.97	472,014.89
2025	28,320.89	67,669.31	404,345.58
2026	24,260.73	71,729.47	332,616.11
2027	19,956.97	76,033.23	256,582.88
2028	15,394.97	80,595.23	175,987.65
2029	10,559.26	85,430.94	90,556.71
2030	5,433.40	90,556.71	0.00
TOTALS	818,803.91	1,101,000.00	

TOWN OF STONEWALL

Schedule "B" to By-Law No. 26/10

Local Improvement Plan No. 3



West Lift Station and associated forcemain rehabilitation

Pursuant to Division 4 – Local Improvements and Special Services – of The Municipal Act the Town of Stonewall proposes to undertake as a local improvement for the benefit of a portion of the municipality the rehabilitation of the west waste sewer lift station and associated forcemain (Section 311).

The Local Improvement Plan has been proposed and prepared by the Council of the Town of Stonewall (Section 313).

LOCAL IMPROVEMENT PLAN

a) Description of Proposed Local Improvement:

The rehabilitation works for the west lift station and associated forcemain will include replacement of sewage pumps with higher capacity pumps, replacement of valves, fittings and hatches, new insulated metal cladding with a hip roof with metal roofing, construction of interior partition wall separating the electrical room from the wet well, new electrical service, panels, transfer switch and wiring, new genset for backup power, new pump control panel, new ventilation and HVAC system, installation of swab port and water supply to 400mm forcemain. The rehabilitated lift station and associated forcemain will provide a more efficient and reliable operation for the transfer of waste sewer to the lagoon.

b) Local Improvement District

The Local Improvement District upon which the proposed local improvement tax will be imposed for this local improvement shall be all assessable property i.e. taxable, grant-in-lieu and otherwise exempt property within an area generally described bounded on the north by 4th Ave North, Procure Drive, Procure Bay and Montgomery Ave, on the east by 4th Street East, on the south by 3rd Ave South, the VMSC grounds, 5th Ave South west of 3rd Street West and Oak Park Drive and on the west by 12th Street West within the Town of Stonewall and the district shall be known as Local Improvement District No. 4 and is shown outlined on the attached Map being Appendix B..

c) Identification of Potential Taxpayers

The potential taxpayers for this Local Improvement Plan shall be all assessable property generally defined and located within an area bounded on the north by 4th Ave North, Procure Drive, Procure Bay and Montgomery Ave, on the east by 4th Street East, on the south by 3rd Ave South, the VMSC grounds, 5th Ave South west of 3rd Street West and Oak Park Drive and on the west by 12th Street West within the Town of Stonewall (Local Improvement District No. 4 as is shown outlined on the attached Map being Appendix B).

d) Method and Rate for proposed Local Improvement Tax

The proposed local improvement tax to be levied under this Plan will be calculated on the portioned value of all assessable property within Local Improvement District No. 4 of the Town. The rate is estimated to be 0.60 mills, calculated on the 2011 assessment (\$95,990.20 annual payment on \$164,328,330 assessment). Calculated on a residential property valued at \$250,000 (taxable assessment of \$112,500) an estimated \$67.50 local improvement tax will be levied annually over a twenty (20) year term (2011 to 2030).

e) Estimated cost of West Lift Station and associated forcemain rehabilitation

The estimated cost of the rehabilitation of the west lift station and associated forcemain including consultant and interim financing costs is \$1,101,000.00. (See **Appendix A – Opinion of probable cost attached hereto**).

f) Anticipated Sources of funding for rehabilitation of west lift station & associated forcemain

Capital Borrowing pursuant to Part 6 \$ 1,101,000.00
Division 2 of The Municipal Act

TOTAL \$ 1,101,000.00

g) Terms of Borrowing

The estimated amount of borrowing is \$1,101,000.

The maximum rate of interest on the borrowing will be 6%.

The term of the borrowing is to be twenty (20) years (2011 to 2030).

The estimated Annual Payment of principal and interest is \$95,990.20.

The interim financing of the borrowing shall be from the Sunova Credit Union, Stonewall Branch, at the rate of interest not to exceed 3.5% per annum.

h) Funding of Annual Operation and Maintenance of West Lift Station & associated forcemain

The cost of the annual operating and maintenance of the rehabilitated west lift station and associated forcemain shall be funded from consumer charges of the Town of Stonewall utility (water/wastewater) service.

Proposed for the Town of Stonewall this 8th day of December, 2010.


Robert J. Potter, C.M.M.A.
CAO

APPENDIX "A"
Opinion of Probable Cost
To Schedule "B" to By-Law No. 26/10

Local Improvement Plan No. 3
Rehabilitation of west waste sewer lift station and
associated forcemain

1. a) Rehabilitation of West Lift Station – Pump system #2 and appurtenances (see AECOM assessment report dated Aug. 9/10 and attached Cost Estimate)	\$ 638,300.00
b) Additional works-Construction Cost-Option B (see AECOM Assessment Report dated Aug 9/10 and attached Cost Estimate.)	\$ 227,100.00
2. Engineering design and construction administration fees (see proposal from Wardrop dated September 24/10 and attached Estimated Engineering Fees	\$ 94,400.00
3. Other/misc.	
Phase 3 electrical power	\$ 40,000.00
Permits	\$ 5,000.00
Miscellaneous	\$ 10,000.00
4. Contingency (5% on \$1,014,000)	\$ 50,740.00
5. Interim Financing	
\$1,065,540.00 @ 3.5% / annum	\$ 35,460.00
TOTAL	\$ 1,101,000.00

Town of Stonewall
 Rehabilitation of West Lift Station - Pump #2 (ITT NP 3171.181 MT 25 kW)
 Cost Estimate

Item	Units	Quantity	Price	Total
Pumps				
ITT Model NP-3171	each	2	\$ 21,500	\$ 43,000
Flush Valve	each	1	\$ 3,300	\$ 3,300
Remove existing pump	each	2	\$ 3,000	\$ 6,000
Guide Rails - 75mm	lin m	32	\$ 150	\$ 4,800
Installation	lump sum	1	\$ 20,000	\$ 20,000
				\$ 77,100
Piping and Valves				
Ball check valves	each	2	\$ 900	\$ 1,800
Combination air valve	each	1	\$ 3,000	\$ 3,000
Pressure Gauge c/w diaphragm	each	1	\$ 500	\$ 500
Miscellaneous Fitting replacements	lump sum	1	\$ 3,000	\$ 3,000
Installation	lump sum	1	\$ 8,000	\$ 8,000
				\$ 16,300
Controls				
Duplex Control Panel (VFD)	lump sum	1	\$ 20,000	\$ 20,000
Installation, Programming	lump sum	1	\$ 7,000	\$ 7,000
				\$ 27,000
Electrical				
Manitoba Hydro Service	lump sum	1	\$ 40,000	\$ 40,000
Meter and Enclosure	each	1	\$ 1,500	\$ 1,500
600V Service Distribution Panel	each	1	\$ 9,500	\$ 9,500
15 kVA transformer	each	1	\$ 2,500	\$ 2,500
120/208V CCT Panelboard	each	1	\$ 1,900	\$ 1,900
Wiring and Conduit - 600V to 120/208V	lump sum	1	\$ 1,200	\$ 1,200
Ground Rods	each	2	\$ 425	\$ 850
40 kW 600/347V 3Ph Genset	each	1	\$ 55,400	\$ 55,400
Wiring and Conduit - Transfer switch to Genset	lump sum	1	\$ 1,000	\$ 1,000
Transfer Switch	each	1	\$ 5,200	\$ 5,200
Wiring - Pump controller	lump sum	2	\$ 550	\$ 1,100
Wiring - Pump starter	lump sum	1	\$ 3,500	\$ 3,500
Lighting - Explosion Proof	lump sum	1	\$ 1,200	\$ 1,200
100mm UG Ducting to Genset	lump sum	1	\$ 800	\$ 800
Misc Recepticles and Non Ex-proof Lighting	lump sum	1	\$ 1,000	\$ 1,000
Installation Overhead	lump sum	1	\$ 32,000	\$ 32,000
				\$ 158,650
HVAC				
Ventilation - Wet Well Room	lump sum	1	\$ 12,700	\$ 12,700
Controls - Wet Well Room	lump sum	1	\$ 4,000	\$ 4,000
Heating - Wet Well Room	lump sum	1	\$ 4,100	\$ 4,100
Ventilation - Control Room	lump sum	1	\$ 3,300	\$ 3,300
Heating & Cooling - Control Room	lump sum	1	\$ 8,000	\$ 8,000
Fire Protection	lump sum	1	\$ 700	\$ 700
Programming, Testing, Commissioning	lump sum	1	\$ 12,000	\$ 12,000
Asbestos Vent Pipe replacement	lump sum	1	\$ 5,000	\$ 5,000
Installation Overhead	lump sum	1	\$ 11,000	\$ 11,000
				\$ 60,800
Building				
Aluminum platform hatch covers	each	2	\$ 2,500	\$ 5,000
New Doors	each	2	\$ 1,200	\$ 2,400
Wood truss hip roof with metal roofing	lump sum	1	\$ 10,000	\$ 10,000
Gutters, flashing, soffits, trim	lump sum	1	\$ 1,800	\$ 1,800
Insulated and metal clad exterior wall finish	lump sum	1	\$ 13,000	\$ 13,000
New Interior partition	lump sum	1	\$ 2,500	\$ 2,500
Miscellaneous	lump sum	1	\$ 1,500	\$ 1,500
				\$ 36,200

Town of Stonewall
 Rehabilitation of West Lift Station - Pump #2 (ITT NP 3171.181 MT 25 kW)
 Cost Estimate

Item	Units	Quantity	Price	Total
Sitework				
6.1m Double Chain Link vehicle gate	lump sum	1	\$ 1,500	\$ 1,500
Concrete Landing	sq m	6	\$ 100	\$ 600
Regravel driveway (18x5m)	sq m	90	\$ 10	\$ 900
Construct new gravel driveway (15x5m)	sq m	75	\$ 30	\$ 2,250
300mm deep Planting Bed preparation	sq m	50	\$ 25	\$ 1,250
Shrubs, Trees	each	30	\$ 35	\$ 1,050
Topsoil and Sod	sq m	120	\$ 15	\$ 1,800
				\$ 9,350
Watermain Extension				
Connect to Existing AC Watermain - inline	lump sum	1	\$ 4,000	\$ 4,000
200mm Watermain - trenchless installation	lin m	130	\$ 300	\$ 39,000
Hydrant	each	1	\$ 10,000	\$ 10,000
Gate Valve	each	1	\$ 2,000	\$ 2,000
Plug	each	1	\$ 500	\$ 500
				\$ 55,500
Swab Launch and Forcemain Cleaning				
Manhole - 1800 diam	vert m	4	\$ 3,000	\$ 12,000
400mm DR32.5 Forcemain	lin m	4	\$ 400	\$ 1,600
Connection to existing forcemain	lump sum	1	\$ 6,000	\$ 6,000
25mm Manual air bleed	lump sum	1	\$ 500	\$ 600
Robar Couplings - 400mm	each	2	\$ 2,500	\$ 5,000
400mm Wye	each	1	\$ 6,000	\$ 6,000
400mm Gate Valve	each	1	\$ 15,000	\$ 15,000
Blind Flange with Hose Connection	each	1	\$ 1,500	\$ 1,500
Hose fittings, throttle valve, check valve	lump sum	1	\$ 2,000	\$ 2,000
Swab 400mm forcemain - minimum 6 pigs	lump sum	1	\$ 20,000	\$ 20,000
				\$ 69,700
			<u>Construction Cost</u>	\$ 510,600
			Engineering and Admin	15% \$ 76,590
			Contingency	10% \$ 51,060
			Total	\$ 638,300

Town of Stonewall
 Rehabilitation of West Lift Station
 Cost Estimate - Additional Works

Item	Units	Quantity	Price	Total
Option A - Replacement wetwell - Precast Manhole type				
Bedrock excavation	cu m	45	\$ 200	\$ 9,000
Oversize 3000mm base slab	each	1	\$ 7,000	\$ 7,000
3000mm x 1.22m Manhole Barrel	each	1	\$ 5,627	\$ 5,627
3000mm x 1.83m Manhole Barrel	each	3	\$ 8,440	\$ 25,320
3000mm Top Slab	each	1	\$ 5,550	\$ 5,550
Gaskets	lin m	15	\$ 45	\$ 674
Backfill	cu m	90	\$ 80	\$ 7,200
Hatches - custom	each	2	\$ 4,000	\$ 8,000
Ladder	vert m	9	\$ 1,000	\$ 9,000
Installation	lump sum	1	\$ 20,000	\$ 20,000
				\$ 97,371
Option B - Replacement wetwell - Single cell Cast in Place type				
Bedrock excavation	cu m	96	\$ 200	\$ 19,200
Working Base (lean mix)	cu m	1.5	\$ 500	\$ 750
Floor Slab	cu m	10	\$ 1,000	\$ 10,000
Roof Slab	cu m	5	\$ 1,000	\$ 5,000
Walls	cu m	32	\$ 2,000	\$ 64,000
Backfill	cu m	50	\$ 80	\$ 4,000
Hatches - custom	each	2	\$ 4,000	\$ 8,000
Ladder	vert m	9	\$ 1,000	\$ 9,000
				\$ 119,950
Abandon Existing Wetwell				
Desludging	lump sum	1	\$ 1,500	\$ 1,500
Removals	lump sum	1	\$ 2,000	\$ 2,000
Gravel	cu m	50	\$ 25	\$ 1,250
Lean mix concrete	cu m	5	\$ 100	\$ 500
				\$ 5,250
Replacement wetwell piping and equipment				
Gravity sewer connection	lump sum	1	\$ 4,000	\$ 4,000
Forcemain connection	lump sum	2	\$ 5,000	\$ 10,000
Reconnections	lump sum	1	\$ 5,000	\$ 5,000
Station piping	lump sum	1	\$ 30,000	\$ 30,000
Knife Gate Valves	each	3	\$ 1,500	\$ 4,500
Discharge Elbows - 200mm x 200mm	each	2	\$ 1,500	\$ 3,000
				\$ 56,500

Construction Cost - Option A \$ 159,121

Engineering and Admin 15% \$ 8,475
 Contingency 10% \$ 5,650

Total \$ 173,200

Construction Cost - Option B (Preferred) \$ 181,700

Engineering and Admin 15% \$ 27,255
 Contingency 10% \$ 18,170

Total \$ 227,100

TABLE 1
ESTIMATED ENGINEERING FEES - STONEWALL WEST LIFT STATION AND FORCEMAIN REHABILITATION

Date September 21, 2010
Document 1023060100-FE-C0001-00

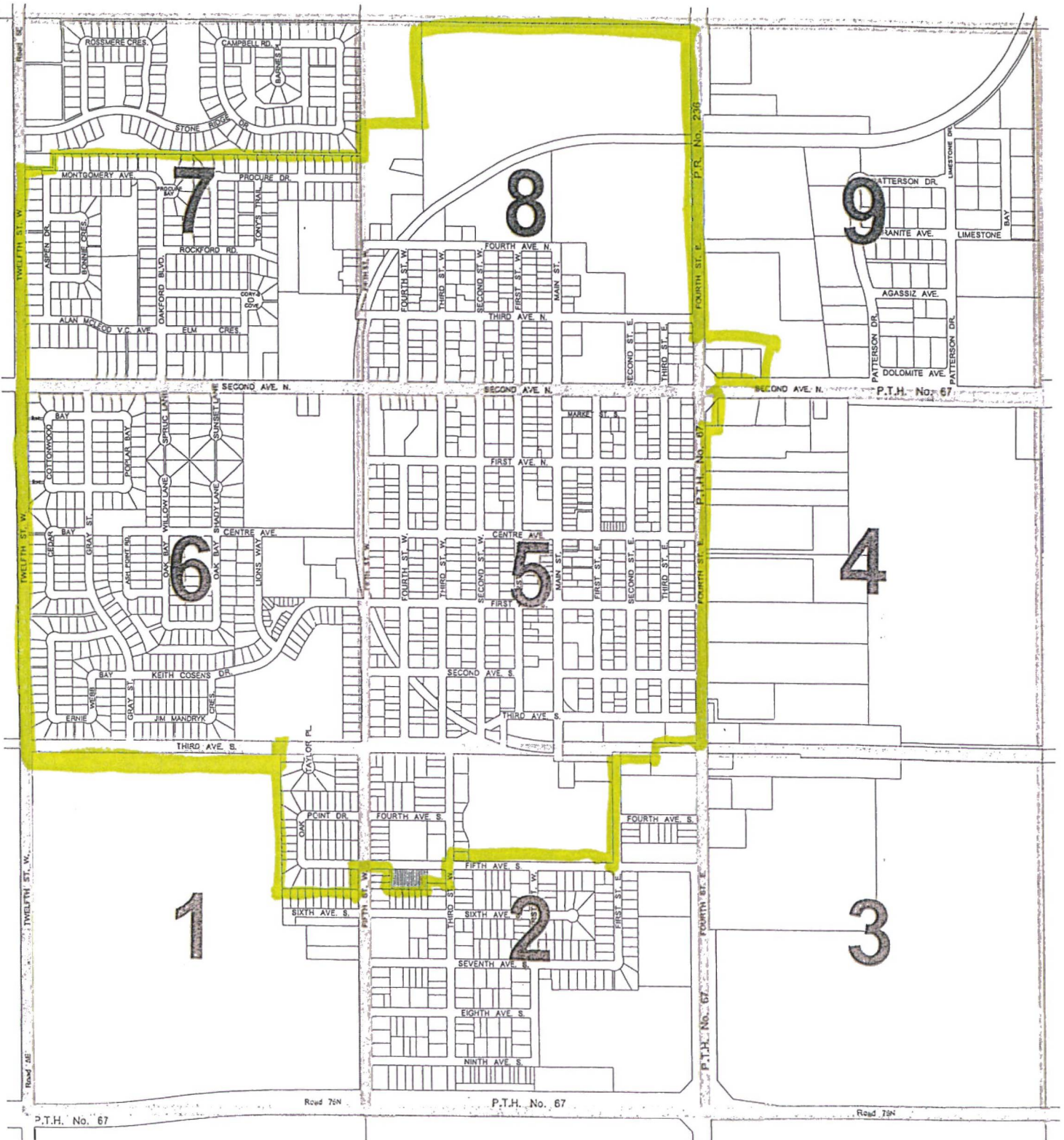


TASKS	Personnel Role	Larry Cleven	Kidby McRae	Gary Dingle	Tyler Smeal	Dwayne Penner	Elizabeth Veloso	Randy Lowen	Willredo Navarro	Richard Marynick	Clint Genus	Dwayne Penner	Contract Admin.	Inspection	Admin	Hours	Total Fees	Expenses			Grand Total
		Project Manager	Project Engineer	Municipal Drafting	Structural Engineer	Arch. Designer	Structural Drafting	Mechanical Lead	Mechanical Tech	Electrical Lead	Electrical Drafting	Contract Admin.	Inspection	Admin	Hours	Total Fees	Type 1	Type 2	Total		
		Rate	\$160	\$85	\$110	\$105	\$70	\$100	\$65	\$120	\$80	\$115	\$145	\$55				%			
1. Project Initiation																					
1.1 Review Available Information		1.0			1.0	1.0		1.0	1.0	1.0						6.0	\$720	\$36		\$36	\$756
1.2 Site Visit			4.0			4.0			4.0	4.0						16.0	\$1,920	\$90	\$50	\$146	\$2,066
1.3 Project Meetings		1.0	3.0			3.0		3.0	3.0	4.0						17.0	\$2,120	\$106		\$106	\$2,226
2. Design and Drafting																					
2.1 Civil / Municipal (3 Drawings)		1.0	24.0	72.0												57.0	\$10,120	\$506		\$506	\$10,626
2.2 Building / Structural (1 Drawing)		1.0			4.0	20.0	24.0									49.0	\$4,380	\$218		\$218	\$4,598
2.3 Mechanical (2 Drawings)		1.0						24.0	48.0							73.0	\$7,360	\$368		\$368	\$7,728
2.4 Electrical (2 Drawings)		1.0								60.0	60.0					121.0	\$12,760	\$638		\$638	\$13,398
2.5 Removal / Demolition (1 Drawing)			4.0						4.0							8.0	\$980	\$49		\$49	\$1,029
3. Contract Specifications																					
3.1 Civil / Municipal		1.0	8.0												4.0	13.0	\$1,660	\$83		\$83	\$1,743
3.2 Building / Structural		1.0			4.0	8.0									4.0	17.0	\$1,660	\$83		\$83	\$1,743
3.3 Mechanical		1.0						8.0	16.0						4.0	29.0	\$2,780	\$139		\$139	\$2,919
3.4 Electrical		1.0								20.0					4.0	25.0	\$2,980	\$149		\$149	\$3,129
4. Document Review																					
4.1 Review with Client			4.0			4.0		4.0		4.0						16.0	\$2,160	\$105		\$105	\$2,265
4.2 Revisions			2.0		2.0	2.0		2.0	2.0	2.0		16.0				26.0	\$3,020	\$151		\$151	\$3,171
4.3 Cost Estimate		1.0	2.0		1.0	2.0		1.0	4.0	4.0						12.0	\$1,790	\$90		\$90	\$1,880
5. Tender																					
5.1 Tender Package		1.0	2.0									12.0				15.0	\$1,860	\$93	\$400	\$493	\$2,353
5.2 Questions during tender			2.0		2.0	2.0		2.0		4.0		4.0			2.0	18.0	\$2,100	\$105		\$105	\$2,205
5.3 Review Tender and Make Recommendation		1.0	1.0					1.0		1.0		4.0			1.0	9.0	\$1,095	\$55		\$55	\$1,150
6. Contract Administration																					
6.1 Non-resident CA		2.0										24.0				26.0	\$3,080	\$154	\$100	\$254	\$3,334
6.2 Shop Drawing Review			2.0		2.0	2.0		1.0	2.0	2.0					11.0	\$1,310	\$66		\$66	\$1,376	
6.2 Site Visits / Inspections			6.0		3.0			3.0	6.0	6.0		12.0				36.0	\$4,350	\$218	\$500	\$716	\$5,066
6.3 Resident Inspection													120.0			120.0	\$10,200		\$1,200	\$1,200	\$11,400
6.4 O & M Manuals			8.0			4.0				4.0	2.0	4.0				22.0	\$2,760	\$138	\$100	\$238	\$2,998
6.5 Record Drawings		1.0	4.0	8.0			4.0		4.0	2.0	0.0		16.0			47.0	\$4,360	\$218	\$200	\$416	\$4,776
6.6 Project Close-out		1.0										2.0			2.0	5.0	\$500	\$25		\$25	\$525
Total Hours		17.0	76.0	80.0	19.0	32.0	28.0	48.0	98.0	116.0	68.0	78.0	136.0	21.0	837.0						
Sub Total		\$2,720	\$12,160	\$6,800	\$2,090	\$5,460	\$1,960	\$6,240	\$8,330	\$15,060	\$5,440	\$8,970	\$11,560	\$1,155			\$87,965	\$3,888	\$2,550	\$6,438	\$94,403

Rates reflect 2010 Construction Other rates will renew at year 2010

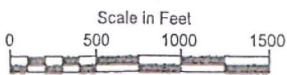
	Design	Contract Admin.	Total
Total Estimated Fees	\$ 61,405	\$ 26,560	\$ 87,965
Total Estimated Expenses	\$ 3,520	\$ 2,918	\$ 6,438
Grand Total	\$ 64,925	\$ 29,478	\$ 94,403
(Rounded)	\$ 64,900	\$ 29,500	\$ 94,400

Table 1





KEY MAP

APPENDIX "B" to
 SCHEDULE "B"
 to Local Improvement
 Plan No. 3
 BY-LAW NO. 26/10



Revised to 2009 Final Assessment Roll
 up to Plan No. 47923.


 Date - Feb., 2009 
Manitoba
 Intergovernmental Affairs
 Community Planning Services

Town of Stonewall Roll Entry Maps 1 to 9

SCHEDULE "C"
To By-law 26/10

TAXABLE ASSESSMENTS 2010

GRID	TAXABLE ASSESSMENT		
	LAND	BUILDINGS	TOTAL
GRID 1	1,595,250.00	3,273,770.00	4,869,020.00
GRID 2	2,237,390.00	5,966,070.00	8,203,460.00
GRID 5	14,217,270.00	37,058,110.00	51,275,380.00
GRID 6	10,947,820.00	42,270,130.00	53,217,950.00
GRID 7	7,398,450.00	23,318,750.00	30,717,200.00
GRID 8	4,899,790.00	11,145,530.00	16,045,320.00
TOTAL	41,295,970.00	123,032,360.00	164,328,330.00

TAXABLE ASSESSMENTS 2010

ROLL	TAXABLE ASSESSMENT		
	LAND	BUILDINGS	TOTAL
95500.000	31,910.00	54,500.00	86,410.00
95510.000	35,820.00	57,560.00	93,380.00
95515.000	39,110.00	58,500.00	97,610.00
95520.000	34,110.00	50,540.00	84,650.00
95525.000	34,110.00	58,370.00	92,480.00
95530.000	39,110.00	69,080.00	108,190.00
95535.000	35,730.00	96,530.00	132,260.00
95540.000	31,820.00	37,350.00	69,170.00
95545.000	31,640.00	69,440.00	101,080.00
95550.000	30,290.00	72,000.00	102,290.00
95560.000	30,240.00	61,380.00	91,620.00
95565.000	30,240.00	66,060.00	96,300.00
95570.000	30,240.00	55,170.00	85,410.00
95575.000	29,160.00	69,530.00	98,690.00
95580.000	29,160.00	45,500.00	74,660.00
95585.000	31,860.00	59,630.00	91,490.00
95590.000	29,160.00	61,740.00	90,900.00
95595.000	29,160.00	64,400.00	93,560.00
96000.000	29,160.00	55,530.00	84,690.00
96005.000	29,120.00	58,050.00	87,170.00
96010.000	32,940.00	101,700.00	134,640.00
96015.000	36,230.00	67,280.00	103,510.00
96020.000	29,070.00	78,030.00	107,100.00
96025.000	26,420.00	58,590.00	85,010.00
96030.000	26,460.00	64,490.00	90,950.00
96035.000	26,420.00	65,160.00	91,580.00
96040.000	26,420.00	53,510.00	79,930.00
96045.000	26,420.00	66,690.00	93,110.00
96050.000	29,120.00	59,580.00	88,700.00
96055.000	37,530.00	79,160.00	116,690.00
96060.000	32,270.00	72,360.00	104,630.00
96065.000	29,120.00	59,580.00	88,700.00
96070.000	37,530.00	79,160.00	116,690.00
96075.000	32,270.00	72,360.00	104,630.00
96080.000	29,120.00	71,330.00	100,450.00
96085.000	29,160.00	50,040.00	79,200.00
96090.000	29,160.00	59,180.00	88,340.00
96095.000	29,160.00	62,550.00	91,710.00
97050.000	29,210.00	62,960.00	92,170.00
97055.000	29,210.00	51,210.00	80,420.00
97060.000	29,210.00	54,050.00	83,260.00
97065.000	29,210.00	74,250.00	103,460.00
97070.000	28,310.00	48,150.00	76,460.00
97070.000	1,240.00	7,150.00	8,390.00
97075.000	29,210.00	58,140.00	87,350.00
97080.000	29,210.00	60,030.00	89,240.00
97085.000	29,210.00	69,930.00	99,140.00

TAXABLE ASSESSMENTS 2010

ROLL	TAXABLE ASSESSMENT		
	LAND	BUILDINGS	TOTAL
97090.000	29,210.00	66,870.00	96,080.00
97095.000	29,210.00	56,250.00	85,460.00
98000.000	29,210.00	55,940.00	85,150.00
98005.000	29,210.00	58,500.00	87,710.00
98010.000	29,210.00	61,340.00	90,550.00
98015.000	29,210.00	47,390.00	76,600.00
TOTAL	1,595,250.00	3,273,770.00	4,869,020.00

TAXABLE ASSESSMENTS 2010

ROLL	TAXABLE ASSESSMENT		
	LAND	BUILDINGS	TOTAL
61800.000	254,870.00	2,523,820.00	2,778,690.00
61900.000	113,750.00	335,660.00	449,410.00
62000.000	69,810.00	0.00	69,810.00
62050.000	36,180.00	81,720.00	117,900.00
63501.000	1,890.00	28,670.00	30,560.00
63502.000	1,890.00	28,670.00	30,560.00
63503.000	2,790.00	37,580.00	40,370.00
63504.000	2,790.00	37,580.00	40,370.00
63505.000	2,790.00	37,580.00	40,370.00
63506.000	2,790.00	37,580.00	40,370.00
63507.000	2,790.00	37,580.00	40,370.00
63508.000	2,790.00	37,580.00	40,370.00
63509.000	2,790.00	37,580.00	40,370.00
63510.000	2,790.00	37,580.00	40,370.00
63511.000	1,890.00	28,670.00	30,560.00
63512.000	1,890.00	28,670.00	30,560.00
63513.000	1,890.00	30,110.00	32,000.00
63514.000	1,890.00	30,110.00	32,000.00
63515.000	2,790.00	39,020.00	41,810.00
63516.000	2,790.00	39,020.00	41,810.00
63517.000	2,790.00	39,020.00	41,810.00
63518.000	2,790.00	39,020.00	41,810.00
63519.000	2,790.00	39,020.00	41,810.00
63520.000	2,790.00	39,020.00	41,810.00
63521.000	2,790.00	39,020.00	41,810.00
63522.000	2,790.00	39,020.00	41,810.00
63523.000	1,890.00	30,110.00	32,000.00
63524.000	1,890.00	30,110.00	32,000.00
64100.000	27,050.00	64,040.00	91,090.00
64150.000	27,050.00	40,910.00	67,960.00
64200.000	34,290.00	88,880.00	123,170.00
64300.000	40,320.00	41,310.00	81,630.00
64400.000	40,550.00	38,160.00	78,710.00
64420.000	40,550.00	76,950.00	117,500.00
64500.000	36,180.00	48,920.00	85,100.00
64600.000	34,250.00	46,670.00	80,920.00
64800.000	41,220.00	73,890.00	115,110.00
64820.000	35,730.00	80,280.00	116,010.00
64900.000	43,970.00	49,730.00	93,700.00
65000.000	24,120.00	46,080.00	70,200.00
65002.000	24,120.00	70,650.00	94,770.00
65004.000	24,300.00	83,520.00	107,820.00
65006.000	24,300.00	91,940.00	116,240.00
65008.000	25,920.00	97,430.00	123,350.00
65010.000	25,110.00	62,730.00	87,840.00
65012.000	26,330.00	75,420.00	101,750.00
65014.000	26,330.00	62,420.00	88,750.00

TAXABLE ASSESSMENTS 2010

ROLL	TAXABLE ASSESSMENT		
	LAND	BUILDINGS	TOTAL
65016.000	36,000.00	128,520.00	164,520.00
65018.000	36,000.00	83,840.00	119,840.00
65100.000	43,880.00	63,810.00	107,690.00
68900.000	36,090.00	75,020.00	111,110.00
69100.000	43,920.00	24,840.00	68,760.00
69100.000	7,020.00	14,500.00	21,520.00
70565.000	27,090.00	72,630.00	99,720.00
70570.000	27,090.00	70,160.00	97,250.00
70575.000	27,050.00	65,700.00	92,750.00
70580.000	27,090.00	78,210.00	105,300.00
70585.000	27,090.00	70,110.00	97,200.00
70590.000	27,090.00	59,090.00	86,180.00
70600.000	89,780.00	0.00	89,780.00
95400.000	57,070.00	130,590.00	187,660.00
95430.000	68,190.00	0.00	68,190.00
95450.000	38,160.00	0.00	38,160.00
95455.000	33,740.00	0.00	33,740.00
95460.000	35,620.00	0.00	35,620.00
95470.000	27,500.00	0.00	27,500.00
95480.000	29,160.00	0.00	29,160.00
95490.000	29,160.00	0.00	29,160.00
108700.000	327,540.00	0.00	327,540.00
TOTAL	2,237,390.00	5,966,070.00	8,203,460.00

TAXABLE ASSESSMENTS 2010

ROLL	TAXABLE ASSESSMENT		
	LAND	BUILDINGS	TOTAL
50.000	130,850.00	0.00	130,850.00
100.000	129,680.00	2,262,780.00	2,392,460.00
150.000	119,210.00	801,710.00	920,920.00
200.000	27,140.00	62,420.00	89,560.00
300.000	27,140.00	65,120.00	92,260.00
400.000	20,070.00	28,310.00	48,380.00
410.000	20,030.00	89,370.00	109,400.00
500.000	24,170.00	50,090.00	74,260.00
600.000	24,350.00	48,020.00	72,370.00
800.000	39,470.00	71,190.00	110,660.00
900.000	23,850.00	27,090.00	50,940.00
1000.000	29,750.00	58,460.00	88,210.00
1090.000	23,000.00	30,380.00	53,380.00
1200.000	23,580.00	26,600.00	50,180.00
1300.000	26,600.00	56,520.00	83,120.00
1400.000	36,720.00	52,790.00	89,510.00
1500.000	19,170.00	25,250.00	44,420.00
1600.000	26,510.00	44,420.00	70,930.00
1650.000	23,090.00	100,980.00	124,070.00
1700.000	25,070.00	56,160.00	81,230.00
1800.000	23,090.00	50,040.00	73,130.00
1900.000	28,220.00	44,150.00	72,370.00
1998.000	20,700.00	108,270.00	128,970.00
2000.000	20,700.00	48,420.00	69,120.00
2100.000	33,300.00	64,080.00	97,380.00
2200.000	33,350.00	64,670.00	98,020.00
2300.000	43,420.00	50,900.00	94,320.00
2400.000	43,420.00	208,330.00	251,750.00
2500.000	25,070.00	31,100.00	56,170.00
2600.000	24,170.00	34,160.00	58,330.00
2600.000	6,440.00	8,840.00	15,280.00
2700.000	25,070.00	88,200.00	113,270.00
2800.000	28,620.00	27,090.00	55,710.00
2900.000	20,750.00	65,880.00	86,630.00
3000.000	19,080.00	25,880.00	44,960.00
3100.000	20,750.00	77,130.00	97,880.00
3200.000	27,560.00	40,430.00	67,990.00
3300.000	20,750.00	32,810.00	53,560.00
3500.000	23,580.00	30,830.00	54,410.00
3600.000	63,440.00	216,710.00	280,150.00
3700.000	37,050.00	0.00	37,050.00
3800.000	48,750.00	229,710.00	278,460.00
3801.000	720.00	26,520.00	27,240.00
3850.000	12,160.00	0.00	12,160.00
3900.000	73,710.00	0.00	73,710.00
4200.000	32,630.00	0.00	32,630.00
4400.000	58,760.00	163,020.00	221,780.00

TAXABLE ASSESSMENTS 2010

ROLL	TAXABLE ASSESSMENT		
	LAND	BUILDINGS	TOTAL
4500.000	67,150.00	349,440.00	416,590.00
4600.000	46,540.00	69,620.00	116,160.00
4700.000	23,900.00	61,340.00	85,240.00
4800.000	21,020.00	25,340.00	46,360.00
4900.000	20,300.00	45,360.00	65,660.00
5000.000	22,680.00	67,320.00	90,000.00
5000.000	1,760.00	4,880.00	6,640.00
5200.000	26,190.00	42,930.00	69,120.00
5300.000	21,690.00	0.00	21,690.00
5400.000	25,700.00	33,260.00	58,960.00
5500.000	19,310.00	18,360.00	37,670.00
5600.000	25,560.00	66,780.00	92,340.00
5700.000	19,260.00	24,210.00	43,470.00
5800.000	36,920.00	38,740.00	75,660.00
5900.000	25,560.00	54,680.00	80,240.00
6000.000	19,260.00	31,140.00	50,400.00
6100.000	19,260.00	37,080.00	56,340.00
6200.000	25,560.00	68,940.00	94,500.00
6300.000	25,560.00	71,420.00	96,980.00
6400.000	19,260.00	30,200.00	49,460.00
6500.000	25,560.00	46,940.00	72,500.00
6590.000	19,260.00	69,570.00	88,830.00
6600.000	19,260.00	36,630.00	55,890.00
6700.000	31,320.00	48,740.00	80,060.00
6710.000	19,220.00	78,030.00	97,250.00
6800.000	25,560.00	48,600.00	74,160.00
7100.000	25,520.00	42,120.00	67,640.00
7200.000	37,120.00	94,120.00	131,240.00
7300.000	19,220.00	54,450.00	73,670.00
7400.000	19,310.00	30,290.00	49,600.00
7425.000	19,220.00	11,700.00	30,920.00
7450.000	19,310.00	56,700.00	76,010.00
7500.000	19,220.00	42,530.00	61,750.00
7600.000	19,350.00	35,820.00	55,170.00
7650.000	19,350.00	27,230.00	46,580.00
7700.000	19,220.00	26,690.00	45,910.00
7800.000	20,700.00	71,190.00	91,890.00
7810.000	20,700.00	92,520.00	113,220.00
7900.000	28,170.00	73,490.00	101,660.00
8100.000	22,590.00	56,660.00	79,250.00
8200.000	20,700.00	47,030.00	67,730.00
8300.000	26,640.00	32,450.00	59,090.00
8400.000	20,700.00	22,140.00	42,840.00
8402.000	20,700.00	74,430.00	95,130.00
8500.000	28,170.00	58,590.00	86,760.00
8600.000	28,170.00	75,380.00	103,550.00
8700.000	20,700.00	83,700.00	104,400.00

TAXABLE ASSESSMENTS 2010

ROLL	TAXABLE ASSESSMENT		
	LAND	BUILDINGS	TOTAL
8800.000	20,700.00	24,350.00	45,050.00
8900.000	24,620.00	0.00	24,620.00
9000.000	24,620.00	44,960.00	69,580.00
9100.000	33,660.00	141,930.00	175,590.00
9200.000	20,700.00	20,430.00	41,130.00
9300.000	28,130.00	44,420.00	72,550.00
9500.000	20,700.00	29,790.00	50,490.00
9600.000	28,130.00	57,780.00	85,910.00
9700.000	20,700.00	28,850.00	49,550.00
9800.000	28,170.00	60,390.00	88,560.00
9900.000	28,130.00	40,860.00	68,990.00
10000.000	22,820.00	25,430.00	48,250.00
10100.000	22,820.00	44,010.00	66,830.00
10200.000	23,810.00	42,750.00	66,560.00
10300.000	21,690.00	99,410.00	121,100.00
10400.000	25,380.00	31,100.00	56,480.00
10450.000	22,370.00	149,850.00	172,220.00
10500.000	20,700.00	34,250.00	54,950.00
10550.000	25,070.00	55,130.00	80,200.00
10600.000	21,780.00	29,930.00	51,710.00
10610.000	19,620.00	91,800.00	111,420.00
10700.000	25,020.00	52,380.00	77,400.00
10800.000	20,840.00	31,550.00	52,390.00
10900.000	20,700.00	52,560.00	73,260.00
10950.000	20,700.00	101,520.00	122,220.00
11000.000	28,220.00	47,970.00	76,190.00
11098.000	20,700.00	80,420.00	101,120.00
11100.000	24,660.00	35,370.00	60,030.00
11200.000	31,050.00	37,670.00	68,720.00
11400.000	20,700.00	39,740.00	60,440.00
11500.000	25,110.00	40,550.00	65,660.00
11510.000	24,170.00	57,510.00	81,680.00
11700.000	25,430.00	47,340.00	72,770.00
11800.000	23,580.00	68,040.00	91,620.00
12000.000	20,700.00	33,530.00	54,230.00
12095.000	20,700.00	99,500.00	120,200.00
12100.000	28,940.00	74,340.00	103,280.00
12200.000	22,590.00	41,040.00	63,630.00
12430.000	23,580.00	111,600.00	135,180.00
12500.000	34,020.00	89,550.00	123,570.00
12600.000	27,630.00	48,110.00	75,740.00
12700.000	21,910.00	0.00	21,910.00
12800.000	73,060.00	264,160.00	337,220.00
13000.000	21,910.00	119,340.00	141,250.00
13150.000	13,770.00	16,290.00	30,060.00
13150.000	12,740.00	36,470.00	49,210.00
13200.000	219,380.00	1,018,230.00	1,237,610.00

TAXABLE ASSESSMENTS 2010

ROLL	TAXABLE ASSESSMENT		
	LAND	BUILDINGS	TOTAL
13400.000	73,060.00	137,800.00	210,860.00
14100.000	10,620.00	67,100.00	77,720.00
14100.000	28,470.00	168,550.00	197,020.00
14200.000	73,060.00	268,710.00	341,770.00
14300.000	15,390.00	33,840.00	49,230.00
14600.000	25,680.00	36,270.00	61,950.00
14650.000	39,200.00	121,490.00	160,690.00
14700.000	13,130.00	8,060.00	21,190.00
14800.000	32,890.00	0.00	32,890.00
14900.000	21,910.00	156,330.00	178,240.00
15000.000	21,910.00	99,060.00	120,970.00
15050.000	26,260.00	16,710.00	42,970.00
15100.000	15,120.00	12,690.00	27,810.00
15100.000	9,560.00	7,870.00	17,430.00
15200.000	19,700.00	55,580.00	75,280.00
15300.000	7,740.00	10,580.00	18,320.00
15300.000	16,840.00	23,270.00	40,110.00
15310.000	18,400.00	155,220.00	173,620.00
15400.000	5,720.00	0.00	5,720.00
15500.000	36,470.00	41,470.00	77,940.00
15700.000	35,820.00	206,180.00	242,000.00
15900.000	30,100.00	23,860.00	53,960.00
16000.000	57,920.00	0.00	57,920.00
16200.000	19,170.00	50,220.00	69,390.00
16300.000	19,170.00	26,330.00	45,500.00
16400.000	19,170.00	39,510.00	58,680.00
16500.000	19,170.00	39,330.00	58,500.00
16600.000	109,270.00	128,250.00	237,520.00
17000.000	17,240.00	2,390.00	19,630.00
17100.000	24,900.00	0.00	24,900.00
17200.000	19,170.00	79,790.00	98,960.00
17300.000	19,170.00	27,270.00	46,440.00
17401.000	5,270.00	35,600.00	40,870.00
17402.000	5,270.00	35,600.00	40,870.00
17403.000	5,990.00	38,930.00	44,920.00
17404.000	5,990.00	38,930.00	44,920.00
17405.000	5,270.00	35,600.00	40,870.00
17406.000	5,270.00	35,600.00	40,870.00
17407.000	5,990.00	38,930.00	44,920.00
17408.000	5,990.00	38,930.00	44,920.00
17490.000	19,220.00	47,930.00	67,150.00
17500.000	19,220.00	63,990.00	83,210.00
17600.000	19,220.00	59,310.00	78,530.00
17650.000	19,220.00	58,100.00	77,320.00
17700.000	34,740.00	314,150.00	348,890.00
17800.000	19,220.00	58,320.00	77,540.00
17900.000	25,560.00	70,070.00	95,630.00

TAXABLE ASSESSMENTS 2010

ROLL	TAXABLE ASSESSMENT		
	LAND	BUILDINGS	TOTAL
18050.000	19,220.00	45,630.00	64,850.00
18100.000	23,130.00	80,330.00	103,460.00
18200.000	23,130.00	35,600.00	58,730.00
18300.000	19,220.00	95,900.00	115,120.00
18400.000	24,170.00	28,310.00	52,480.00
18500.000	20,930.00	33,210.00	54,140.00
18600.000	25,560.00	56,340.00	81,900.00
18698.000	19,350.00	64,040.00	83,390.00
18700.000	19,350.00	39,060.00	58,410.00
18900.000	25,560.00	48,830.00	74,390.00
19000.000	19,350.00	51,980.00	71,330.00
19090.000	25,650.00	32,900.00	58,550.00
19100.000	19,170.00	61,430.00	80,600.00
19200.000	19,170.00	61,700.00	80,870.00
19250.000	19,400.00	41,990.00	61,390.00
19300.000	17,510.00	0.00	17,510.00
19400.000	19,170.00	44,910.00	64,080.00
19425.000	17,240.00	78,210.00	95,450.00
19500.000	22,590.00	19,170.00	41,760.00
19550.000	19,440.00	91,940.00	111,380.00
19600.000	22,950.00	32,000.00	54,950.00
19700.000	28,310.00	51,390.00	79,700.00
19800.000	28,310.00	33,660.00	61,970.00
19900.000	19,890.00	26,010.00	45,900.00
20000.000	28,310.00	41,090.00	69,400.00
20100.000	25,560.00	35,190.00	60,750.00
20200.000	25,070.00	40,050.00	65,120.00
20300.000	20,750.00	43,070.00	63,820.00
20400.000	20,750.00	29,430.00	50,180.00
20600.000	25,070.00	58,320.00	83,390.00
20800.000	26,510.00	64,080.00	90,590.00
20900.000	25,070.00	47,520.00	72,590.00
21000.000	20,340.00	47,300.00	67,640.00
21100.000	20,340.00	45,090.00	65,430.00
21300.000	20,700.00	35,060.00	55,760.00
21400.000	21,650.00	49,410.00	71,060.00
21500.000	28,260.00	93,240.00	121,500.00
21600.000	20,700.00	55,710.00	76,410.00
21700.000	28,260.00	82,710.00	110,970.00
21800.000	29,900.00	85,670.00	115,570.00
21900.000	20,700.00	41,000.00	61,700.00
21950.000	20,700.00	94,460.00	115,160.00
22000.000	20,700.00	22,730.00	43,430.00
22100.000	28,260.00	42,840.00	71,100.00
22200.000	20,700.00	27,950.00	48,650.00
22300.000	20,750.00	58,280.00	79,030.00
22400.000	20,700.00	28,260.00	48,960.00

TAXABLE ASSESSMENTS 2010

ROLL	TAXABLE ASSESSMENT		
	LAND	BUILDINGS	TOTAL
22500.000	24,170.00	54,500.00	78,670.00
22600.000	20,700.00	49,640.00	70,340.00
22700.000	24,120.00	56,660.00	80,780.00
22800.000	20,750.00	26,550.00	47,300.00
22850.000	20,750.00	98,870.00	119,620.00
22900.000	20,750.00	20,210.00	40,960.00
22950.000	20,750.00	30,920.00	51,670.00
23000.000	20,750.00	68,850.00	89,600.00
23100.000	25,160.00	59,540.00	84,700.00
23200.000	23,040.00	44,550.00	67,590.00
23250.000	24,890.00	87,170.00	112,060.00
23300.000	29,160.00	85,280.00	114,440.00
23400.000	20,750.00	29,160.00	49,910.00
23500.000	24,390.00	42,120.00	66,510.00
23550.000	24,120.00	42,530.00	66,650.00
23700.000	24,170.00	33,170.00	57,340.00
23750.000	20,750.00	77,940.00	98,690.00
23800.000	20,700.00	25,740.00	46,440.00
23850.000	20,750.00	72,500.00	93,250.00
23900.000	20,750.00	82,760.00	103,510.00
24000.000	20,700.00	10,440.00	31,140.00
24100.000	25,070.00	36,630.00	61,700.00
24150.000	20,750.00	98,870.00	119,620.00
24200.000	23,000.00	51,930.00	74,930.00
24300.000	26,240.00	45,630.00	71,870.00
24400.000	30,600.00	38,790.00	69,390.00
24450.000	22,590.00	50,490.00	73,080.00
24500.000	22,680.00	43,290.00	65,970.00
24600.000	58,370.00	358,670.00	417,040.00
24700.000	27,630.00	48,360.00	75,990.00
24800.000	30,100.00	64,870.00	94,970.00
24900.000	13,000.00	46,280.00	59,280.00
25000.000	13,000.00	0.00	13,000.00
25050.000	29,970.00	99,390.00	129,360.00
25101.000	19,830.00	54,210.00	74,040.00
25103.000	34,130.00	57,980.00	92,110.00
25200.000	11,510.00	0.00	11,510.00
25240.000	35,170.00	0.00	35,170.00
25300.000	28,210.00	63,900.00	92,110.00
25400.000	21,190.00	48,360.00	69,550.00
25450.000	27,240.00	142,480.00	169,720.00
25500.000	45,370.00	131,890.00	177,260.00
25600.000	140,400.00	191,230.00	331,630.00
25700.000	37,180.00	194,290.00	231,470.00
25800.000	23,850.00	36,990.00	60,840.00
25900.000	4,750.00	0.00	4,750.00
26000.000	18,270.00	55,510.00	73,780.00

TAXABLE ASSESSMENTS 2010

ROLL	TAXABLE ASSESSMENT		
	LAND	BUILDINGS	TOTAL
26100.000	51,090.00	42,840.00	93,930.00
26150.000	10,990.00	16,120.00	27,110.00
26200.000	9,630.00	23,400.00	33,030.00
26200.000	28,210.00	48,490.00	76,700.00
26400.000	33,740.00	79,950.00	113,690.00
26600.000	43,940.00	139,490.00	183,430.00
26700.000	25,220.00	0.00	25,220.00
26800.000	29,640.00	80,990.00	110,630.00
26900.000	36,530.00	129,220.00	165,750.00
27100.000	21,910.00	0.00	21,910.00
27200.000	117,000.00	508,630.00	625,630.00
27500.000	36,860.00	72,150.00	109,010.00
27600.000	25,520.00	81,540.00	107,060.00
27700.000	19,220.00	38,210.00	57,430.00
27800.000	20,750.00	48,560.00	69,310.00
27900.000	25,520.00	42,030.00	67,550.00
28000.000	25,070.00	43,700.00	68,770.00
28100.000	25,520.00	21,470.00	46,990.00
28200.000	19,220.00	21,740.00	40,960.00
28300.000	19,220.00	33,750.00	52,970.00
28400.000	25,520.00	21,600.00	47,120.00
28500.000	25,520.00	43,020.00	68,540.00
28600.000	24,120.00	34,610.00	58,730.00
28700.000	24,120.00	41,900.00	66,020.00
28800.000	21,920.00	31,910.00	53,830.00
28900.000	21,920.00	0.00	21,920.00
29000.000	17,330.00	124,160.00	141,490.00
29100.000	17,330.00	0.00	17,330.00
29200.000	19,260.00	42,210.00	61,470.00
29250.000	17,330.00	0.00	17,330.00
29300.000	25,560.00	22,820.00	48,380.00
29400.000	25,560.00	46,980.00	72,540.00
29500.000	25,560.00	42,710.00	68,270.00
29600.000	25,560.00	51,390.00	76,950.00
29700.000	20,970.00	50,850.00	71,820.00
29800.000	25,200.00	41,670.00	66,870.00
29890.000	19,220.00	73,080.00	92,300.00
29900.000	19,220.00	41,630.00	60,850.00
30000.000	19,170.00	58,140.00	77,310.00
30100.000	19,530.00	27,630.00	47,160.00
30200.000	26,010.00	49,370.00	75,380.00
30300.000	19,220.00	52,920.00	72,140.00
30500.000	19,580.00	48,870.00	68,450.00
30600.000	19,580.00	48,560.00	68,140.00
30680.000	21,690.00	50,810.00	72,500.00
30690.000	21,650.00	42,170.00	63,820.00
30700.000	21,650.00	75,600.00	97,250.00

TAXABLE ASSESSMENTS 2010

ROLL	TAXABLE ASSESSMENT		
	LAND	BUILDINGS	TOTAL
30800.000	19,620.00	55,710.00	75,330.00
30900.000	19,620.00	40,460.00	60,080.00
31000.000	14,990.00	76,010.00	91,000.00
31100.000	28,170.00	49,460.00	77,630.00
31200.000	900.00	0.00	900.00
31300.000	20,700.00	50,900.00	71,600.00
31400.000	18,450.00	0.00	18,450.00
31600.000	28,530.00	62,280.00	90,810.00
31700.000	22,640.00	49,410.00	72,050.00
31720.000	18,590.00	72,230.00	90,820.00
32100.000	2,970.00	0.00	2,970.00
32150.000	14,450.00	41,220.00	55,670.00
32200.000	20,700.00	39,600.00	60,300.00
32210.000	20,700.00	80,330.00	101,030.00
32300.000	28,130.00	50,490.00	78,620.00
32400.000	25,110.00	42,800.00	67,910.00
32500.000	25,110.00	59,720.00	84,830.00
32600.000	28,130.00	40,550.00	68,680.00
32700.000	20,700.00	23,810.00	44,510.00
32800.000	20,700.00	31,640.00	52,340.00
32900.000	20,700.00	82,440.00	103,140.00
32950.000	20,700.00	104,940.00	125,640.00
33000.000	28,130.00	43,700.00	71,830.00
33100.000	20,700.00	25,250.00	45,950.00
33200.000	28,130.00	64,800.00	92,930.00
33300.000	28,130.00	19,760.00	47,890.00
33400.000	20,700.00	27,680.00	48,380.00
33425.000	20,700.00	107,640.00	128,340.00
33450.000	20,700.00	21,740.00	42,440.00
33500.000	20,700.00	54,680.00	75,380.00
33600.000	28,220.00	87,440.00	115,660.00
33700.000	28,220.00	53,640.00	81,860.00
33800.000	28,220.00	54,000.00	82,220.00
33900.000	28,220.00	91,310.00	119,530.00
34100.000	20,700.00	58,410.00	79,110.00
34300.000	28,220.00	28,580.00	56,800.00
34400.000	20,700.00	63,990.00	84,690.00
34405.000	28,220.00	50,940.00	79,160.00
34600.000	28,170.00	49,190.00	77,360.00
34700.000	20,700.00	42,480.00	63,180.00
34710.000	20,700.00	76,230.00	96,930.00
34800.000	28,170.00	89,190.00	117,360.00
34900.000	28,170.00	95,310.00	123,480.00
35100.000	28,170.00	56,120.00	84,290.00
35200.000	25,070.00	36,270.00	61,340.00
35400.000	25,110.00	29,340.00	54,450.00
35580.000	20,700.00	0.00	20,700.00

TAXABLE ASSESSMENTS 2010

ROLL	TAXABLE ASSESSMENT		
	LAND	BUILDINGS	TOTAL
35590.000	20,700.00	99,950.00	120,650.00
35600.000	20,700.00	29,750.00	50,450.00
35800.000	26,820.00	44,550.00	71,370.00
35800.000	2,020.00	10,860.00	12,880.00
35900.000	18,330.00	0.00	18,330.00
36000.000	27,430.00	23,920.00	51,350.00
36200.000	18,990.00	9,180.00	28,170.00
36300.000	18,270.00	0.00	18,270.00
36400.000	9,360.00	29,430.00	38,790.00
36500.000	27,430.00	73,450.00	100,880.00
36525.000	6,050.00	0.00	6,050.00
36525.000	12,220.00	0.00	12,220.00
36550.000	18,270.00	0.00	18,270.00
36600.000	19,370.00	130,520.00	149,890.00
36600.000	38,740.00	261,370.00	300,110.00
36700.000	105,170.00	239,660.00	344,830.00
36800.000	31,140.00	113,170.00	144,310.00
37200.000	185,320.00	339,500.00	524,820.00
37300.000	54,930.00	357,830.00	412,760.00
37400.000	12,690.00	1,850.00	14,540.00
37500.000	12,650.00	29,300.00	41,950.00
37600.000	173,810.00	979,940.00	1,153,750.00
37880.000	109,790.00	421,140.00	530,930.00
38100.000	25,340.00	34,920.00	60,260.00
38200.000	23,130.00	36,000.00	59,130.00
38205.000	23,090.00	74,570.00	97,660.00
38300.000	28,890.00	25,340.00	54,230.00
38500.000	23,090.00	28,980.00	52,070.00
38600.000	25,560.00	31,550.00	57,110.00
38700.000	19,220.00	48,380.00	67,600.00
38750.000	19,220.00	66,330.00	85,550.00
38800.000	17,280.00	0.00	17,280.00
38900.000	23,090.00	31,320.00	54,410.00
39000.000	19,220.00	20,520.00	39,740.00
39100.000	23,130.00	32,940.00	56,070.00
39200.000	25,560.00	62,870.00	88,430.00
39300.000	23,180.00	61,970.00	85,150.00
39350.000	23,180.00	85,820.00	109,000.00
39400.000	25,520.00	50,720.00	76,240.00
39450.000	19,220.00	88,560.00	107,780.00
39600.000	25,520.00	5,130.00	30,650.00
39700.000	19,220.00	90,950.00	110,170.00
39710.000	19,220.00	24,840.00	44,060.00
39800.000	25,520.00	38,390.00	63,910.00
39900.000	19,220.00	15,620.00	34,840.00
40100.000	19,220.00	49,100.00	68,320.00
40200.000	25,520.00	62,190.00	87,710.00

TAXABLE ASSESSMENTS 2010

ROLL	TAXABLE ASSESSMENT		
	LAND	BUILDINGS	TOTAL
40300.000	25,520.00	39,150.00	64,670.00
40400.000	19,170.00	27,450.00	46,620.00
40450.000	19,170.00	78,710.00	97,880.00
40500.000	19,620.00	22,010.00	41,630.00
40600.000	19,620.00	62,370.00	81,990.00
40700.000	25,610.00	77,670.00	103,280.00
40800.000	19,670.00	86,940.00	106,610.00
40810.000	19,670.00	93,150.00	112,820.00
40820.000	19,670.00	92,570.00	112,240.00
40830.000	19,710.00	71,330.00	91,040.00
40900.000	25,610.00	41,450.00	67,060.00
41200.000	19,170.00	18,990.00	38,160.00
41300.000	17,730.00	83,520.00	101,250.00
41400.000	25,610.00	44,060.00	69,670.00
41500.000	19,710.00	46,580.00	66,290.00
41550.000	19,710.00	75,420.00	95,130.00
41600.000	28,220.00	45,590.00	73,810.00
41700.000	25,110.00	59,670.00	84,780.00
41800.000	25,110.00	29,390.00	54,500.00
41900.000	25,110.00	46,080.00	71,190.00
42100.000	20,700.00	22,680.00	43,380.00
42200.000	31,230.00	75,470.00	106,700.00
42300.000	20,700.00	39,020.00	59,720.00
42400.000	23,130.00	44,550.00	67,680.00
42500.000	25,110.00	48,060.00	73,170.00
42600.000	23,130.00	57,240.00	80,370.00
42700.000	25,110.00	41,760.00	66,870.00
42800.000	25,070.00	52,430.00	77,500.00
42900.000	1,490.00	0.00	1,490.00
43000.000	180.00	0.00	180.00
43100.000	25,970.00	36,990.00	62,960.00
43200.000	320.00	0.00	320.00
43300.000	1,400.00	0.00	1,400.00
43500.000	25,380.00	45,860.00	71,240.00
43600.000	10,260.00	0.00	10,260.00
43700.000	25,110.00	36,770.00	61,880.00
43800.000	20,700.00	52,110.00	72,810.00
43850.000	20,700.00	79,920.00	100,620.00
43900.000	20,700.00	61,290.00	81,990.00
44000.000	28,170.00	30,150.00	58,320.00
44100.000	28,170.00	54,500.00	82,670.00
44200.000	28,260.00	43,380.00	71,640.00
44300.000	28,220.00	44,960.00	73,180.00
44400.000	25,740.00	37,850.00	63,590.00
44450.000	22,590.00	85,100.00	107,690.00
44500.000	28,220.00	36,630.00	64,850.00
44600.000	28,170.00	46,890.00	75,060.00

TAXABLE ASSESSMENTS 2010

ROLL	TAXABLE ASSESSMENT		
	LAND	BUILDINGS	TOTAL
44700.000	1,260.00	0.00	1,260.00
44800.000	8,100.00	0.00	8,100.00
44900.000	8,100.00	0.00	8,100.00
45000.000	20,480.00	0.00	20,480.00
45100.000	2,790.00	0.00	2,790.00
45200.000	20,300.00	0.00	20,300.00
45300.000	28,080.00	44,100.00	72,180.00
45400.000	36,660.00	232,830.00	269,490.00
45600.000	20,750.00	35,690.00	56,440.00
45800.000	18,680.00	0.00	18,680.00
45900.000	45,830.00	42,900.00	88,730.00
46000.000	27,500.00	43,650.00	71,150.00
46150.000	9,170.00	0.00	9,170.00
46200.000	2,430.00	0.00	2,430.00
46300.000	2,150.00	0.00	2,150.00
46500.000	141,050.00	568,100.00	709,150.00
46590.000	14,240.00	0.00	14,240.00
46600.000	85,930.00	49,990.00	135,920.00
46700.000	25,110.00	22,010.00	47,120.00
46800.000	25,110.00	32,490.00	57,600.00
46900.000	28,170.00	29,160.00	57,330.00
47000.000	28,850.00	41,760.00	70,610.00
47100.000	23,130.00	31,550.00	54,680.00
47395.000	23,130.00	0.00	23,130.00
47400.000	23,130.00	57,470.00	80,600.00
47490.000	19,170.00	60,390.00	79,560.00
47500.000	19,220.00	41,940.00	61,160.00
47550.000	19,220.00	65,790.00	85,010.00
47700.000	23,180.00	25,290.00	48,470.00
47800.000	19,220.00	43,290.00	62,510.00
47850.000	23,180.00	50,760.00	73,940.00
47900.000	25,520.00	54,320.00	79,840.00
47905.000	33,410.00	112,060.00	145,470.00
47920.000	29,030.00	56,250.00	85,280.00
48000.000	25,650.00	98,420.00	124,070.00
48100.000	19,710.00	26,550.00	46,260.00
48200.000	19,130.00	79,020.00	98,150.00
48300.000	19,760.00	56,790.00	76,550.00
48400.000	19,130.00	70,250.00	89,380.00
48500.000	19,130.00	58,410.00	77,540.00
48600.000	26,550.00	0.00	26,550.00
61400.000	56,230.00	0.00	56,230.00
61400.000	55,970.00	0.00	55,970.00
108703.000	128,770.00	680,680.00	809,450.00
108705.000	158,800.00	362,250.00	521,050.00
108708.000	235,430.00	1,687,660.00	1,923,090.00
108710.000	119,150.00	0.00	119,150.00

TAXABLE ASSESSMENTS 2010

ROLL	TAXABLE ASSESSMENT		
	LAND	BUILDINGS	TOTAL
108750.000	100,820.00	287,950.00	388,770.00

TOTAL 14,217,270.00 37,058,110.00 51,275,380.00

TAXABLE ASSESSMENTS 2010

ROLL	TAXABLE ASSESSMENT		
	LAND	BUILDINGS	TOTAL
86601.000	24,710.00	92,790.00	117,500.00
86601.100	24,710.00	88,200.00	112,910.00
86601.200	24,710.00	75,150.00	99,860.00
86601.300	24,710.00	72,500.00	97,210.00
86601.400	24,710.00	88,070.00	112,780.00
86601.500	25,790.00	99,000.00	124,790.00
86601.600	25,790.00	66,150.00	91,940.00
86601.700	24,710.00	81,320.00	106,030.00
86601.800	24,710.00	68,310.00	93,020.00
86601.900	25,110.00	91,760.00	116,870.00
86602.000	26,190.00	131,630.00	157,820.00
86602.100	26,190.00	109,980.00	136,170.00
86602.200	26,190.00	106,340.00	132,530.00
86602.300	26,460.00	82,800.00	109,260.00
86602.400	28,080.00	88,790.00	116,870.00
86602.500	27,720.00	90,410.00	118,130.00
86602.600	28,440.00	87,300.00	115,740.00
86602.700	24,480.00	65,390.00	89,870.00
86602.701	23,090.00	55,890.00	78,980.00
86602.702	24,480.00	61,520.00	86,000.00
86602.703	24,480.00	77,310.00	101,790.00
86602.704	24,480.00	67,860.00	92,340.00
86602.705	24,480.00	64,670.00	89,150.00
86602.706	23,090.00	66,150.00	89,240.00
86602.707	23,090.00	56,520.00	79,610.00
86602.708	23,090.00	59,310.00	82,400.00
86602.709	24,480.00	62,870.00	87,350.00
86602.711	24,480.00	66,380.00	90,860.00
86602.712	23,090.00	57,470.00	80,560.00
86602.713	23,090.00	59,400.00	82,490.00
86602.714	23,090.00	59,400.00	82,490.00
86602.715	23,090.00	68,810.00	91,900.00
86602.716	24,480.00	63,360.00	87,840.00
86602.800	37,940.00	0.00	37,940.00
86605.000	185,060.00	5,283,790.00	5,468,850.00
86610.000	88,470.00	147,870.00	236,340.00
86610.000	6,760.00	24,310.00	31,070.00
86615.000	111,020.00	0.00	111,020.00
86618.000	123,440.00	240,240.00	363,680.00
86619.000	25,070.00	94,730.00	119,800.00
86619.100	26,730.00	79,250.00	105,980.00
86620.000	29,610.00	78,350.00	107,960.00
86640.000	27,540.00	84,060.00	111,600.00
86700.000	22,770.00	73,530.00	96,300.00
86710.000	24,570.00	97,740.00	122,310.00
86720.000	24,750.00	45,320.00	70,070.00
86730.000	30,600.00	56,520.00	87,120.00

TAXABLE ASSESSMENTS 2010

ROLL	TAXABLE ASSESSMENT		
	LAND	BUILDINGS	TOTAL
86740.000	26,330.00	49,950.00	76,280.00
86750.000	26,330.00	82,850.00	109,180.00
86765.000	24,750.00	59,000.00	83,750.00
86770.000	25,160.00	58,820.00	83,980.00
86780.000	25,160.00	73,890.00	99,050.00
86790.000	25,160.00	60,170.00	85,330.00
86800.000	25,160.00	58,410.00	83,570.00
86810.000	25,160.00	57,020.00	82,180.00
86820.000	25,160.00	65,610.00	90,770.00
86830.000	26,100.00	61,880.00	87,980.00
86850.000	29,660.00	0.00	29,660.00
86855.000	29,660.00	103,550.00	133,210.00
86860.000	29,660.00	74,030.00	103,690.00
86865.000	29,660.00	68,540.00	98,200.00
86870.000	37,310.00	125,060.00	162,370.00
86875.000	31,410.00	89,820.00	121,230.00
86880.000	31,410.00	91,260.00	122,670.00
86885.000	37,310.00	81,950.00	119,260.00
86890.000	29,660.00	84,330.00	113,990.00
86895.000	29,660.00	92,570.00	122,230.00
86900.000	29,660.00	70,920.00	100,580.00
86905.000	29,660.00	62,190.00	91,850.00
86910.000	26,370.00	70,790.00	97,160.00
86915.000	26,370.00	57,650.00	84,020.00
86920.000	26,370.00	63,180.00	89,550.00
86925.000	26,370.00	65,930.00	92,300.00
86930.000	32,000.00	82,440.00	114,440.00
86935.000	28,850.00	68,310.00	97,160.00
86940.000	28,850.00	117,360.00	146,210.00
86945.000	32,000.00	91,850.00	123,850.00
86950.000	26,330.00	64,040.00	90,370.00
86955.000	26,370.00	75,920.00	102,290.00
86960.000	26,370.00	69,530.00	95,900.00
86965.000	26,370.00	68,720.00	95,090.00
86970.000	28,800.00	68,270.00	97,070.00
86975.000	27,270.00	64,580.00	91,850.00
86980.000	23,490.00	72,990.00	96,480.00
86985.000	28,170.00	73,850.00	102,020.00
86990.000	34,740.00	100,850.00	135,590.00
86995.000	27,450.00	84,510.00	111,960.00
87000.000	26,370.00	69,300.00	95,670.00
87005.000	26,370.00	58,770.00	85,140.00
87010.000	26,370.00	70,430.00	96,800.00
87015.000	26,370.00	79,020.00	105,390.00
87020.000	26,370.00	71,690.00	98,060.00
87025.000	27,410.00	90,900.00	118,310.00
87030.000	34,830.00	78,840.00	113,670.00

TAXABLE ASSESSMENTS 2010

ROLL	TAXABLE ASSESSMENT		
	LAND	BUILDINGS	TOTAL
87035.000	28,260.00	106,200.00	134,460.00
87040.000	25,790.00	68,760.00	94,550.00
87045.000	27,270.00	67,190.00	94,460.00
87050.000	28,800.00	71,150.00	99,950.00
87055.000	28,220.00	77,130.00	105,350.00
87060.000	26,510.00	93,330.00	119,840.00
87065.000	26,510.00	66,290.00	92,800.00
87070.000	26,510.00	52,740.00	79,250.00
87075.000	26,510.00	66,240.00	92,750.00
87080.000	28,220.00	68,180.00	96,400.00
87085.000	28,220.00	92,970.00	121,190.00
87090.000	26,510.00	73,170.00	99,680.00
87095.000	26,510.00	113,130.00	139,640.00
87100.000	26,510.00	66,060.00	92,570.00
87105.000	26,510.00	65,250.00	91,760.00
87110.000	28,220.00	70,200.00	98,420.00
87115.000	28,220.00	83,930.00	112,150.00
87120.000	26,510.00	70,430.00	96,940.00
87125.000	26,510.00	62,330.00	88,840.00
87130.000	26,510.00	68,850.00	95,360.00
87135.000	26,510.00	75,740.00	102,250.00
87140.000	28,220.00	74,160.00	102,380.00
87145.000	28,220.00	77,360.00	105,580.00
87150.000	26,510.00	61,520.00	88,030.00
87155.000	26,510.00	77,630.00	104,140.00
87160.000	26,510.00	108,770.00	135,280.00
87165.000	26,510.00	51,930.00	78,440.00
87170.000	28,220.00	78,660.00	106,880.00
87175.000	26,640.00	81,410.00	108,050.00
87175.000	2,080.00	6,180.00	8,260.00
87180.000	27,270.00	67,910.00	95,180.00
87185.000	24,260.00	74,570.00	98,830.00
87190.000	30,560.00	67,370.00	97,930.00
87195.000	35,690.00	10,010.00	45,700.00
87200.000	30,690.00	102,920.00	133,610.00
87205.000	28,220.00	63,140.00	91,360.00
87210.000	26,640.00	77,940.00	104,580.00
87215.000	26,510.00	71,420.00	97,930.00
87220.000	26,510.00	64,710.00	91,220.00
87225.000	26,370.00	73,080.00	99,450.00
87230.000	25,830.00	74,390.00	100,220.00
87235.000	28,350.00	62,600.00	90,950.00
87240.000	29,030.00	79,290.00	108,320.00
87245.000	26,510.00	81,410.00	107,920.00
87250.000	26,370.00	82,130.00	108,500.00
87255.000	26,370.00	69,440.00	95,810.00
87260.000	26,730.00	66,420.00	93,150.00

TAXABLE ASSESSMENTS 2010

ROLL	TAXABLE ASSESSMENT		
	LAND	BUILDINGS	TOTAL
87265.000	2,790.00	0.00	2,790.00
87265.100	26,240.00	98,600.00	124,840.00
87265.200	26,240.00	113,760.00	140,000.00
87266.000	26,240.00	109,890.00	136,130.00
87266.100	25,790.00	142,920.00	168,710.00
87267.000	26,280.00	100,130.00	126,410.00
87267.100	25,790.00	114,260.00	140,050.00
87267.200	25,790.00	111,830.00	137,620.00
87268.000	25,790.00	131,270.00	157,060.00
87268.100	25,790.00	91,670.00	117,460.00
87268.200	25,790.00	100,400.00	126,190.00
87269.000	25,830.00	91,350.00	117,180.00
87269.100	25,830.00	113,580.00	139,410.00
87269.200	25,830.00	119,300.00	145,130.00
87270.000	25,830.00	126,990.00	152,820.00
87270.100	25,830.00	92,750.00	118,580.00
87270.200	26,330.00	110,430.00	136,760.00
87271.000	25,380.00	109,310.00	134,690.00
87271.100	25,380.00	87,080.00	112,460.00
87271.200	25,380.00	113,580.00	138,960.00
87272.000	25,380.00	104,090.00	129,470.00
87272.100	24,840.00	118,670.00	143,510.00
87272.200	25,020.00	111,380.00	136,400.00
87273.000	24,080.00	74,430.00	98,510.00
87273.100	24,080.00	66,240.00	90,320.00
87274.000	25,070.00	88,430.00	113,500.00
87274.100	25,070.00	97,070.00	122,140.00
87274.200	25,020.00	87,840.00	112,860.00
87275.000	26,240.00	105,390.00	131,630.00
87275.100	26,510.00	90,500.00	117,010.00
87276.000	26,510.00	92,160.00	118,670.00
87276.001	23,450.00	82,530.00	105,980.00
87276.002	23,090.00	85,820.00	108,910.00
87276.003	25,970.00	119,570.00	145,540.00
87276.004	26,600.00	87,750.00	114,350.00
87276.005	24,620.00	102,420.00	127,040.00
87276.006	24,890.00	101,570.00	126,460.00
87276.007	24,890.00	99,360.00	124,250.00
87276.008	24,890.00	132,030.00	156,920.00
87276.009	24,530.00	107,010.00	131,540.00
87276.010	25,070.00	126,090.00	151,160.00
87276.011	26,510.00	123,890.00	150,400.00
87276.012	30,600.00	105,570.00	136,170.00
87276.013	25,650.00	88,020.00	113,670.00
87276.014	24,980.00	123,980.00	148,960.00
87276.015	24,980.00	113,720.00	138,700.00
87276.016	24,980.00	93,420.00	118,400.00

TAXABLE ASSESSMENTS 2010

ROLL	TAXABLE ASSESSMENT		
	LAND	BUILDINGS	TOTAL
87276.017	25,610.00	97,160.00	122,770.00
87276.018	48,290.00	0.00	48,290.00
87277.000	26,640.00	75,060.00	101,700.00
87278.000	25,650.00	72,180.00	97,830.00
87279.000	26,820.00	87,350.00	114,170.00
87280.000	25,880.00	59,540.00	85,420.00
87281.000	25,880.00	70,920.00	96,800.00
87285.000	26,820.00	119,880.00	146,700.00
87290.000	27,360.00	76,140.00	103,500.00
87295.000	26,960.00	96,750.00	123,710.00
87300.000	26,960.00	73,710.00	100,670.00
87305.000	26,330.00	74,340.00	100,670.00
87310.000	28,350.00	68,310.00	96,660.00
87315.000	31,860.00	72,230.00	104,090.00
87320.000	26,690.00	79,290.00	105,980.00
87322.000	27,050.00	84,020.00	111,070.00
87323.000	26,510.00	71,780.00	98,290.00
87323.100	26,460.00	102,110.00	128,570.00
87323.110	26,420.00	78,350.00	104,770.00
87323.120	26,370.00	87,300.00	113,670.00
87323.130	27,630.00	90,000.00	117,630.00
87323.140	28,040.00	104,810.00	132,850.00
87323.150	26,240.00	76,680.00	102,920.00
87323.160	24,840.00	74,480.00	99,320.00
87323.170	24,840.00	84,420.00	109,260.00
87323.180	24,840.00	88,380.00	113,220.00
87323.190	26,100.00	102,420.00	128,520.00
87323.200	24,930.00	85,770.00	110,700.00
87323.210	24,930.00	63,590.00	88,520.00
87323.220	25,020.00	95,670.00	120,690.00
87323.230	25,880.00	80,600.00	106,480.00
87323.240	24,930.00	83,790.00	108,720.00
87323.250	24,930.00	93,740.00	118,670.00
87323.260	24,930.00	80,510.00	105,440.00
87323.270	24,930.00	78,350.00	103,280.00
87323.280	24,840.00	88,970.00	113,810.00
87323.290	24,840.00	77,220.00	102,060.00
87323.300	23,450.00	84,780.00	108,230.00
87323.310	23,450.00	73,220.00	96,670.00
87327.000	94,050.00	0.00	94,050.00
104200.000	57,020.00	96,350.00	153,370.00
104202.000	30,510.00	107,010.00	137,520.00
104204.000	29,790.00	112,190.00	141,980.00
104206.000	29,790.00	128,660.00	158,450.00
104208.000	32,850.00	129,740.00	162,590.00
104208.100	26,550.00	127,080.00	153,630.00
104208.200	26,550.00	127,530.00	154,080.00

TAXABLE ASSESSMENTS 2010

ROLL	TAXABLE ASSESSMENT		
	LAND	BUILDINGS	TOTAL
104208.300	26,550.00	97,160.00	123,710.00
104208.400	27,000.00	102,560.00	129,560.00
104208.500	27,000.00	120,830.00	147,830.00
104210.000	26,370.00	98,550.00	124,920.00
104215.000	27,090.00	77,760.00	104,850.00
104218.000	27,090.00	89,060.00	116,150.00
104220.000	31,860.00	80,060.00	111,920.00
104230.000	30,870.00	59,310.00	90,180.00
104250.000	31,910.00	71,060.00	102,970.00
104260.000	31,910.00	54,990.00	86,900.00
104300.000	31,050.00	62,280.00	93,330.00
104400.000	31,680.00	63,630.00	95,310.00
104402.000	31,680.00	66,470.00	98,150.00
104404.000	31,680.00	93,110.00	124,790.00
104406.000	32,900.00	78,570.00	111,470.00
104408.000	28,760.00	54,450.00	83,210.00
104410.000	37,400.00	91,850.00	129,250.00
104412.000	37,400.00	61,740.00	99,140.00
104414.000	35,460.00	81,050.00	116,510.00
104416.000	32,900.00	58,500.00	91,400.00
104418.000	31,680.00	85,820.00	117,500.00
104420.000	31,680.00	48,870.00	80,550.00
104422.000	31,680.00	71,640.00	103,320.00
104424.000	31,100.00	72,320.00	103,420.00
104426.000	31,100.00	72,720.00	103,820.00
104428.000	31,100.00	48,290.00	79,390.00
104430.000	32,310.00	65,570.00	97,880.00
104432.000	35,060.00	59,540.00	94,600.00
104434.000	36,540.00	77,630.00	114,170.00
104436.000	36,540.00	75,600.00	112,140.00
104438.000	35,060.00	79,380.00	114,440.00
104440.000	32,310.00	72,630.00	104,940.00
104442.000	31,100.00	75,380.00	106,480.00
104444.000	31,100.00	58,910.00	90,010.00
104446.000	31,100.00	66,870.00	97,970.00
104500.000	25,070.00	110,250.00	135,320.00
104501.000	25,110.00	116,640.00	141,750.00
104502.000	25,790.00	83,250.00	109,040.00
104503.000	25,110.00	98,190.00	123,300.00
104504.000	25,110.00	117,180.00	142,290.00
104505.000	26,240.00	136,170.00	162,410.00
104506.000	30,830.00	149,900.00	180,730.00
104507.000	31,320.00	119,880.00	151,200.00
104508.000	25,790.00	112,280.00	138,070.00
104509.000	26,240.00	137,660.00	163,900.00
104510.000	26,240.00	118,760.00	145,000.00
104511.000	26,240.00	112,950.00	139,190.00

TAXABLE ASSESSMENTS 2010

ROLL	TAXABLE ASSESSMENT		
	LAND	BUILDINGS	TOTAL
104512.000	26,150.00	114,840.00	140,990.00
104513.000	26,150.00	140,360.00	166,510.00
104514.000	26,150.00	85,550.00	111,700.00
104515.000	26,280.00	82,670.00	108,950.00
104516.000	27,590.00	95,130.00	122,720.00
104517.000	34,020.00	108,680.00	142,700.00
104518.000	27,320.00	131,490.00	158,810.00
104519.000	25,920.00	94,680.00	120,600.00
104520.000	26,190.00	98,190.00	124,380.00
104521.000	26,190.00	131,760.00	157,950.00
104522.000	26,330.00	92,430.00	118,760.00
104523.000	33,800.00	149,670.00	183,470.00
104524.000	27,500.00	104,900.00	132,400.00
104525.000	25,290.00	121,730.00	147,020.00
104526.000	24,980.00	119,880.00	144,860.00
104527.000	24,980.00	110,700.00	135,680.00
104528.000	26,060.00	95,670.00	121,730.00
104529.000	26,060.00	92,570.00	118,630.00
104530.000	24,660.00	99,090.00	123,750.00
104531.000	24,660.00	91,530.00	116,190.00
104532.000	24,660.00	109,800.00	134,460.00
104533.000	24,660.00	100,980.00	125,640.00
104534.000	24,660.00	110,160.00	134,820.00
104535.000	26,010.00	91,310.00	117,320.00
104536.000	28,440.00	129,560.00	158,000.00
104537.000	27,000.00	144,090.00	171,090.00
104538.000	26,240.00	100,530.00	126,770.00
104539.000	26,280.00	116,190.00	142,470.00
104540.000	26,240.00	106,380.00	132,620.00
104541.000	27,140.00	103,140.00	130,280.00
104542.000	26,330.00	88,740.00	115,070.00
104543.000	26,330.00	101,210.00	127,540.00
104544.000	26,330.00	110,840.00	137,170.00
104545.000	26,280.00	106,650.00	132,930.00
104546.000	26,280.00	99,950.00	126,230.00
104547.000	26,280.00	104,180.00	130,460.00
104548.000	26,640.00	97,200.00	123,840.00
104549.000	26,280.00	109,620.00	135,900.00
104550.000	25,020.00	97,970.00	122,990.00
104551.000	25,020.00	103,860.00	128,880.00
104552.000	24,980.00	134,190.00	159,170.00
104553.000	28,710.00	117,540.00	146,250.00
104554.000	28,220.00	92,480.00	120,700.00
104555.000	24,840.00	104,040.00	128,880.00
104556.000	26,280.00	99,950.00	126,230.00
104557.000	26,280.00	104,180.00	130,460.00
104558.000	26,640.00	97,200.00	123,840.00

TAXABLE ASSESSMENTS 2010

ROLL	TAXABLE ASSESSMENT		
	LAND	BUILDINGS	TOTAL
104559.000	26,280.00	109,620.00	135,900.00
104560.000	25,020.00	97,970.00	122,990.00
104561.000	25,020.00	103,860.00	128,880.00
104562.000	24,980.00	134,190.00	159,170.00
104563.000	28,710.00	117,540.00	146,250.00
104564.000	28,220.00	92,480.00	120,700.00
104565.000	24,840.00	104,040.00	128,880.00
104566.000	24,930.00	132,980.00	157,910.00
104567.000	25,790.00	127,350.00	153,140.00
104568.000	25,340.00	86,670.00	112,010.00
104569.000	25,880.00	110,840.00	136,720.00
104570.000	26,190.00	90,540.00	116,730.00
104571.000	26,330.00	91,890.00	118,220.00
104572.000	25,790.00	102,470.00	128,260.00
104573.000	25,790.00	84,060.00	109,850.00
104574.000	25,790.00	85,500.00	111,290.00
104575.000	25,790.00	112,860.00	138,650.00
104576.000	25,790.00	120,920.00	146,710.00
104577.000	25,790.00	85,860.00	111,650.00
104578.000	25,790.00	92,430.00	118,220.00
104579.000	26,330.00	141,840.00	168,170.00
104580.000	26,330.00	101,610.00	127,940.00
104581.000	25,790.00	80,150.00	105,940.00
104582.000	25,790.00	160,560.00	186,350.00
104583.000	25,790.00	92,030.00	117,820.00
104584.000	25,790.00	104,940.00	130,730.00
104585.000	25,790.00	100,220.00	126,010.00
104586.000	25,790.00	88,700.00	114,490.00
104587.000	25,790.00	123,390.00	149,180.00
104588.000	26,330.00	111,740.00	138,070.00
104589.000	26,420.00	139,370.00	165,790.00
104590.000	25,560.00	103,140.00	128,700.00
104591.000	25,520.00	108,410.00	133,930.00
104592.000	25,560.00	108,140.00	133,700.00
104593.000	25,560.00	115,430.00	140,990.00
104594.000	25,560.00	127,400.00	152,960.00
104595.000	25,610.00	116,010.00	141,620.00
104596.000	25,560.00	116,240.00	141,800.00
104598.000	25,790.00	90,410.00	116,200.00
104599.000	27,450.00	112,190.00	139,640.00
104599.001	29,250.00	107,510.00	136,760.00
104599.002	26,510.00	113,990.00	140,500.00
104599.003	26,780.00	119,210.00	145,990.00
104599.004	26,780.00	113,000.00	139,780.00
104599.005	29,030.00	97,020.00	126,050.00
104599.006	69,260.00	0.00	69,260.00
104600.000	226,140.00	3,780,470.00	4,006,610.00

TAXABLE ASSESSMENTS 2010

ROLL	TAXABLE ASSESSMENT		
	LAND	BUILDINGS	TOTAL
104600.000	28,540.00	0.00	28,540.00
104625.000	32,670.00	41,310.00	73,980.00
104650.000	31,640.00	54,770.00	86,410.00

TOTAL 10,947,820.00 42,270,130.00 53,217,950.00

TAXABLE ASSESSMENTS 2010

ROLL	TAXABLE ASSESSMENT		
	LAND	BUILDINGS	TOTAL
106300.000	38,570.00	22,950.00	61,520.00
106302.000	208,000.00	160,230.00	368,230.00
106305.000	23,670.00	72,720.00	96,390.00
106307.000	21,290.00	101,340.00	122,630.00
106310.000	23,310.00	73,220.00	96,530.00
106350.000	136,440.00	90,810.00	227,250.00
106360.000	90.00	0.00	90.00
106400.000	228,280.00	1,958,060.00	2,186,340.00
106500.000	60,530.00	45,270.00	105,800.00
106600.000	40,820.00	41,220.00	82,040.00
106800.000	57,690.00	110,070.00	167,760.00
106825.000	24,390.00	55,850.00	80,240.00
106850.000	38,930.00	73,890.00	112,820.00
106860.000	26,330.00	106,160.00	132,490.00
106860.100	26,330.00	84,470.00	110,800.00
106860.110	26,330.00	139,280.00	165,610.00
106860.120	26,330.00	111,780.00	138,110.00
106860.130	26,330.00	126,320.00	152,650.00
106860.140	26,330.00	107,510.00	133,840.00
106860.150	28,400.00	110,970.00	139,370.00
106860.160	30,780.00	89,690.00	120,470.00
106860.170	31,320.00	122,540.00	153,860.00
106860.180	27,680.00	101,880.00	129,560.00
106860.190	28,260.00	75,200.00	103,460.00
106860.200	28,260.00	108,540.00	136,800.00
106860.210	28,260.00	109,080.00	137,340.00
106860.220	28,260.00	84,650.00	112,910.00
106860.230	28,260.00	116,780.00	145,040.00
106860.240	26,280.00	107,420.00	133,700.00
106860.250	26,280.00	97,520.00	123,800.00
106860.260	26,280.00	114,890.00	141,170.00
106860.270	26,280.00	97,470.00	123,750.00
106860.280	26,280.00	103,770.00	130,050.00
106860.290	26,280.00	102,420.00	128,700.00
106860.300	26,280.00	146,030.00	172,310.00
106860.310	27,860.00	118,080.00	145,940.00
106860.320	27,090.00	91,620.00	118,710.00
106860.330	27,090.00	106,290.00	133,380.00
106860.340	27,090.00	113,040.00	140,130.00
106860.350	27,090.00	99,950.00	127,040.00
106860.360	27,860.00	94,860.00	122,720.00
106860.370	31,860.00	110,030.00	141,890.00
106860.380	27,990.00	94,640.00	122,630.00
106860.390	27,990.00	120,150.00	148,140.00
106860.400	27,050.00	99,770.00	126,820.00
106860.410	27,050.00	96,930.00	123,980.00
106860.420	27,860.00	123,530.00	151,390.00

TAXABLE ASSESSMENTS 2010

ROLL	TAXABLE ASSESSMENT		
	LAND	BUILDINGS	TOTAL
106860.440	26,370.00	90,000.00	116,370.00
106860.450	26,370.00	78,980.00	105,350.00
106860.460	26,370.00	99,720.00	126,090.00
106860.470	26,370.00	115,970.00	142,340.00
106860.480	26,370.00	83,030.00	109,400.00
106860.490	26,370.00	102,380.00	128,750.00
106860.500	26,870.00	95,810.00	122,680.00
106860.510	26,330.00	82,530.00	108,860.00
106860.520	26,820.00	105,750.00	132,570.00
106860.530	1,170.00	0.00	1,170.00
106860.540	1,580.00	0.00	1,580.00
106860.550	28,350.00	109,710.00	138,060.00
106860.560	28,350.00	99,680.00	128,030.00
106860.570	1,170.00	0.00	1,170.00
106860.580	28,040.00	103,050.00	131,090.00
106860.590	27,540.00	106,160.00	133,700.00
106860.600	27,540.00	93,290.00	120,830.00
106860.610	27,540.00	110,520.00	138,060.00
106860.620	27,540.00	111,020.00	138,560.00
106860.630	27,540.00	86,760.00	114,300.00
106860.640	1,170.00	0.00	1,170.00
106860.650	28,440.00	110,750.00	139,190.00
106860.660	28,440.00	122,670.00	151,110.00
106860.670	1,170.00	0.00	1,170.00
106860.680	28,080.00	131,180.00	159,260.00
106860.690	27,590.00	102,290.00	129,880.00
106860.700	24,840.00	100,040.00	124,880.00
106860.700	3,970.00	15,930.00	19,900.00
106860.710	27,590.00	84,150.00	111,740.00
106860.720	27,590.00	86,540.00	114,130.00
106860.730	27,590.00	122,450.00	150,040.00
106881.000	26,370.00	86,850.00	113,220.00
106882.000	26,370.00	75,060.00	101,430.00
106883.000	26,370.00	92,840.00	119,210.00
106884.000	28,760.00	93,060.00	121,820.00
106885.000	30,240.00	105,480.00	135,720.00
106886.000	28,400.00	89,600.00	118,000.00
106887.000	28,620.00	89,150.00	117,770.00
106888.000	33,620.00	85,320.00	118,940.00
106889.000	27,810.00	93,020.00	120,830.00
106890.000	25,020.00	83,030.00	108,050.00
106891.000	25,430.00	80,820.00	106,250.00
106892.000	25,020.00	85,050.00	110,070.00
106893.000	25,470.00	132,530.00	158,000.00
106894.000	26,870.00	89,780.00	116,650.00
106895.000	26,370.00	93,150.00	119,520.00
106896.000	26,370.00	86,900.00	113,270.00

TAXABLE ASSESSMENTS 2010

ROLL	TAXABLE ASSESSMENT		
	LAND	BUILDINGS	TOTAL
106897.000	140.00	0.00	140.00
106898.000	74,360.00	71,110.00	145,470.00
106901.100	26,370.00	58,500.00	84,870.00
106901.200	26,370.00	100,040.00	126,410.00
106901.300	26,370.00	69,120.00	95,490.00
106901.400	24,530.00	74,120.00	98,650.00
106901.500	24,530.00	90,410.00	114,940.00
106901.600	24,530.00	74,160.00	98,690.00
106901.700	24,530.00	71,730.00	96,260.00
106901.800	24,530.00	74,120.00	98,650.00
106901.900	24,530.00	98,330.00	122,860.00
106902.000	26,370.00	89,730.00	116,100.00
106902.100	26,370.00	83,790.00	110,160.00
106902.200	26,370.00	86,040.00	112,410.00
107000.000	97,740.00	54,000.00	151,740.00
107101.000	25,920.00	79,700.00	105,620.00
107103.000	24,530.00	67,320.00	91,850.00
107105.000	24,530.00	68,540.00	93,070.00
107107.000	24,930.00	69,530.00	94,460.00
107107.000	4,550.00	3,190.00	7,740.00
107109.000	26,370.00	94,100.00	120,470.00
107111.000	26,370.00	93,830.00	120,200.00
107113.000	35,730.00	72,770.00	108,500.00
107115.000	30,830.00	101,790.00	132,620.00
107117.000	30,830.00	107,550.00	138,380.00
107119.000	35,420.00	95,810.00	131,230.00
107121.000	32,270.00	95,000.00	127,270.00
107122.000	31,010.00	99,450.00	130,460.00
107123.000	31,010.00	141,120.00	172,130.00
107124.000	31,010.00	95,400.00	126,410.00
107125.000	30,780.00	103,680.00	134,460.00
107126.000	29,430.00	149,310.00	178,740.00
107127.000	29,390.00	95,670.00	125,060.00
107128.000	27,810.00	105,030.00	132,840.00
107129.000	27,180.00	85,730.00	112,910.00
107130.000	32,580.00	84,150.00	116,730.00
107131.000	32,580.00	57,200.00	89,780.00
107132.000	5,000.00	0.00	5,000.00
107133.000	28,220.00	72,050.00	100,270.00
107135.000	27,050.00	85,860.00	112,910.00
107137.000	27,270.00	87,800.00	115,070.00
107139.000	33,210.00	86,630.00	119,840.00
107141.000	33,210.00	102,200.00	135,410.00
107143.000	34,520.00	66,110.00	100,630.00
107149.000	34,380.00	85,590.00	119,970.00
107151.000	27,630.00	102,330.00	129,960.00
107153.000	27,630.00	108,810.00	136,440.00

TAXABLE ASSESSMENTS 2010

ROLL	TAXABLE ASSESSMENT		
	LAND	BUILDINGS	TOTAL
107155.000	27,630.00	87,350.00	114,980.00
107157.000	27,630.00	106,200.00	133,830.00
107159.000	27,630.00	97,650.00	125,280.00
107161.000	27,590.00	103,860.00	131,450.00
107163.000	27,590.00	82,440.00	110,030.00
107165.000	26,420.00	109,710.00	136,130.00
107167.000	28,170.00	103,550.00	131,720.00
107169.000	30,510.00	120,780.00	151,290.00
107171.000	26,240.00	117,950.00	144,190.00
107173.000	24,930.00	130,050.00	154,980.00
107175.000	24,930.00	110,120.00	135,050.00
107177.000	24,930.00	76,230.00	101,160.00
107179.000	24,750.00	85,370.00	110,120.00
107181.000	24,840.00	96,890.00	121,730.00
107183.000	28,350.00	101,070.00	129,420.00
107185.000	29,250.00	116,280.00	145,530.00
107187.000	26,100.00	103,280.00	129,380.00
107189.000	26,600.00	133,380.00	159,980.00
107191.000	26,280.00	106,020.00	132,300.00
107193.000	26,280.00	83,390.00	109,670.00
107195.000	27,630.00	111,150.00	138,780.00
107197.000	27,630.00	93,650.00	121,280.00
107199.000	27,630.00	101,430.00	129,060.00
107201.000	28,260.00	86,490.00	114,750.00
107203.000	30,150.00	85,550.00	115,700.00
107205.000	64,530.00	70,430.00	134,960.00
107207.000	27,270.00	63,500.00	90,770.00
107209.000	26,330.00	95,400.00	121,730.00
107211.000	26,330.00	96,620.00	122,950.00
107213.000	26,330.00	85,820.00	112,150.00
107215.000	26,330.00	143,060.00	169,390.00
107217.000	26,240.00	94,820.00	121,060.00
107217.000	130.00	0.00	130.00
107219.000	26,330.00	87,530.00	113,860.00
107221.000	26,330.00	105,350.00	131,680.00
107223.000	26,330.00	81,090.00	107,420.00
107225.000	26,330.00	95,400.00	121,730.00
107227.000	26,330.00	103,770.00	130,100.00
107229.000	27,680.00	96,800.00	124,480.00
107231.000	27,680.00	100,440.00	128,120.00
107233.000	27,680.00	101,750.00	129,430.00
107235.000	27,680.00	105,750.00	133,430.00
107237.000	26,370.00	95,040.00	121,410.00
107239.000	26,370.00	108,140.00	134,510.00
107241.000	27,680.00	119,340.00	147,020.00
107243.000	27,680.00	108,900.00	136,580.00
107245.000	27,680.00	76,730.00	104,410.00

TAXABLE ASSESSMENTS 2010

ROLL	TAXABLE ASSESSMENT		
	LAND	BUILDINGS	TOTAL
107247.000	27,680.00	90,720.00	118,400.00
107249.000	27,680.00	73,040.00	100,720.00
107251.000	27,680.00	80,240.00	107,920.00
107253.000	27,680.00	94,140.00	121,820.00
107254.000	26,330.00	94,230.00	120,560.00
107254.100	27,360.00	75,380.00	102,740.00
107254.110	27,360.00	127,260.00	154,620.00
107254.130	27,360.00	96,930.00	124,290.00
107254.200	3,740.00	0.00	3,740.00
107254.300	3,740.00	0.00	3,740.00
107255.000	27,140.00	89,190.00	116,330.00
107257.000	26,550.00	92,210.00	118,760.00
107259.000	26,550.00	100,620.00	127,170.00
107261.000	26,550.00	95,000.00	121,550.00
107263.000	26,550.00	98,910.00	125,460.00
107267.000	26,550.00	122,670.00	149,220.00
107268.100	24,710.00	0.00	24,710.00
107269.000	25,610.00	98,640.00	124,250.00
107271.000	25,610.00	88,740.00	114,350.00
107272.000	990.00	0.00	990.00
107273.000	128,840.00	0.00	128,840.00
107280.000	32,990.00	77,540.00	110,530.00
107285.000	26,730.00	93,780.00	120,510.00
107286.000	26,730.00	67,910.00	94,640.00
107287.000	26,730.00	74,660.00	101,390.00
107288.000	26,730.00	125,100.00	151,830.00
107289.000	26,730.00	82,850.00	109,580.00
107290.000	28,080.00	107,510.00	135,590.00
107291.000	26,370.00	64,670.00	91,040.00
107292.000	26,370.00	68,180.00	94,550.00
107293.000	25,920.00	92,790.00	118,710.00
107294.000	24,530.00	84,560.00	109,090.00
107295.000	24,530.00	65,610.00	90,140.00
107325.000	26,280.00	55,670.00	81,950.00
107326.000	26,370.00	84,920.00	111,290.00
107327.000	47,250.00	95,940.00	143,190.00
107328.000	38,750.00	65,970.00	104,720.00
107329.000	31,860.00	76,190.00	108,050.00
107330.000	29,430.00	97,700.00	127,130.00
107331.000	32,360.00	80,060.00	112,420.00
107332.000	29,340.00	103,910.00	133,250.00
107333.000	28,220.00	76,770.00	104,990.00
107334.000	28,220.00	65,610.00	93,830.00
107335.000	29,570.00	74,840.00	104,410.00
107336.000	36,500.00	89,010.00	125,510.00
107337.000	28,890.00	76,860.00	105,750.00
107338.000	28,130.00	76,140.00	104,270.00

TAXABLE ASSESSMENTS 2010

ROLL	TAXABLE ASSESSMENT		
	LAND	BUILDINGS	TOTAL
107339.000	28,130.00	84,870.00	113,000.00
107340.000	28,130.00	83,570.00	111,700.00
107341.000	27,590.00	72,090.00	99,680.00
107342.000	27,590.00	74,250.00	101,840.00
107343.000	27,590.00	80,460.00	108,050.00
107344.000	26,730.00	94,820.00	121,550.00
107345.000	27,230.00	81,860.00	109,090.00
107346.000	28,080.00	74,570.00	102,650.00
107347.000	26,370.00	53,550.00	79,920.00
107348.000	26,370.00	81,180.00	107,550.00
107349.000	23,720.00	0.00	23,720.00
108710.000	119,150.00	0.00	119,150.00
TOTAL	7,398,450.00	23,318,750.00	30,717,200.00

TAXABLE ASSESSMENTS 2010

ROLL	TAXABLE ASSESSMENT		
	LAND	BUILDINGS	TOTAL
48700.000	25,520.00	53,460.00	78,980.00
48800.000	19,490.00	40,190.00	59,680.00
48801.000	19,490.00	79,520.00	99,010.00
48900.000	21,740.00	38,880.00	60,620.00
49000.000	24,750.00	43,560.00	68,310.00
49100.000	23,630.00	82,580.00	106,210.00
49200.000	23,630.00	35,150.00	58,780.00
49300.000	26,510.00	35,730.00	62,240.00
49400.000	26,510.00	49,280.00	75,790.00
49480.000	21,690.00	46,710.00	68,400.00
49500.000	23,130.00	52,070.00	75,200.00
49550.000	22,460.00	76,860.00	99,320.00
49700.000	31,640.00	74,160.00	105,800.00
49780.000	23,630.00	111,870.00	135,500.00
49800.000	23,630.00	30,600.00	54,230.00
49900.000	19,490.00	56,790.00	76,280.00
50000.000	26,510.00	34,560.00	61,070.00
50100.000	19,490.00	69,260.00	88,750.00
50150.000	19,490.00	23,810.00	43,300.00
50200.000	19,490.00	75,690.00	95,180.00
50300.000	31,550.00	33,800.00	65,350.00
50400.000	31,640.00	51,120.00	82,760.00
50600.000	24,210.00	68,720.00	92,930.00
50700.000	22,190.00	48,380.00	70,570.00
50800.000	31,410.00	72,090.00	103,500.00
50900.000	28,170.00	51,300.00	79,470.00
50950.000	20,570.00	72,180.00	92,750.00
51000.000	29,120.00	62,460.00	91,580.00
51100.000	29,030.00	50,090.00	79,120.00
51190.000	23,850.00	84,650.00	108,500.00
51200.000	27,540.00	45,540.00	73,080.00
51295.000	23,000.00	85,950.00	108,950.00
51300.000	24,890.00	80,060.00	104,950.00
51400.000	26,460.00	62,910.00	89,370.00
51500.000	21,780.00	32,220.00	54,000.00
51600.000	20,120.00	86,540.00	106,660.00
51700.000	23,180.00	28,580.00	51,760.00
51801.000	26,370.00	177,210.00	203,580.00
51811.000	20,250.00	0.00	20,250.00
51816.000	31,640.00	66,560.00	98,200.00
51821.000	19,980.00	45,770.00	65,750.00
51826.000	20,030.00	67,280.00	87,310.00
51826.000	590.00	23,730.00	24,320.00
51900.000	16,920.00	32,850.00	49,770.00
51990.000	19,490.00	48,020.00	67,510.00
52000.000	17,550.00	0.00	17,550.00
52100.000	19,490.00	41,270.00	60,760.00

TAXABLE ASSESSMENTS 2010

ROLL	TAXABLE ASSESSMENT		
	LAND	BUILDINGS	TOTAL
52300.000	19,490.00	41,270.00	60,760.00
52400.000	19,490.00	59,130.00	78,620.00
52450.000	19,490.00	64,530.00	84,020.00
52500.000	18,360.00	16,340.00	34,700.00
52500.000	1,630.00	980.00	2,610.00
52600.000	26,550.00	60,120.00	86,670.00
52610.000	20,340.00	110,790.00	131,130.00
52700.000	19,490.00	23,540.00	43,030.00
52800.000	26,550.00	59,040.00	85,590.00
52998.000	21,290.00	0.00	21,290.00
53000.000	24,120.00	33,480.00	57,600.00
53100.000	26,550.00	27,810.00	54,360.00
53200.000	26,550.00	40,680.00	67,230.00
53400.000	18,090.00	60,300.00	78,390.00
53405.000	18,000.00	0.00	18,000.00
53410.000	19,440.00	0.00	19,440.00
53800.000	23,130.00	28,800.00	51,930.00
53900.000	25,520.00	68,810.00	94,330.00
53950.000	19,220.00	0.00	19,220.00
54000.000	23,180.00	30,060.00	53,240.00
54100.000	19,220.00	74,970.00	94,190.00
54150.000	19,220.00	27,320.00	46,540.00
54200.000	23,850.00	30,380.00	54,230.00
54400.000	19,220.00	27,590.00	46,810.00
54450.000	19,220.00	122,490.00	141,710.00
54500.000	32,900.00	198,090.00	230,990.00
54600.000	19,850.00	56,430.00	76,280.00
54700.000	25,520.00	40,640.00	66,160.00
54900.000	45,310.00	39,200.00	84,510.00
55000.000	25,650.00	40,190.00	65,840.00
55100.000	25,650.00	58,820.00	84,470.00
55200.000	19,170.00	73,530.00	92,700.00
55300.000	17,240.00	0.00	17,240.00
55400.000	23,000.00	55,130.00	78,130.00
55425.000	23,000.00	63,180.00	86,180.00
55450.000	26,640.00	56,390.00	83,030.00
55450.000	2,020.00	13,590.00	15,610.00
55500.000	33,390.00	70,740.00	104,130.00
55600.000	17,960.00	93,290.00	111,250.00
55650.000	17,550.00	63,000.00	80,550.00
55700.000	6,260.00	0.00	6,260.00
55900.000	90.00	0.00	90.00
56000.000	23,810.00	35,870.00	59,680.00
56100.000	28,620.00	69,890.00	98,510.00
56200.000	27,230.00	36,090.00	63,320.00
56300.000	19,490.00	33,930.00	53,420.00
56400.000	19,490.00	39,200.00	58,690.00

TAXABLE ASSESSMENTS 2010

ROLL	TAXABLE ASSESSMENT		
	LAND	BUILDINGS	TOTAL
56500.000	19,490.00	53,550.00	73,040.00
56600.000	23,630.00	33,800.00	57,430.00
56700.000	19,490.00	65,160.00	84,650.00
56800.000	23,630.00	69,350.00	92,980.00
56900.000	26,550.00	74,660.00	101,210.00
57000.000	7,020.00	3,510.00	10,530.00
57000.000	15,210.00	17,030.00	32,240.00
57100.000	29,340.00	122,990.00	152,330.00
57200.000	23,630.00	37,310.00	60,940.00
57290.000	19,620.00	73,040.00	92,660.00
57300.000	19,670.00	78,710.00	98,380.00
57305.000	19,490.00	21,740.00	41,230.00
57400.000	27,810.00	107,420.00	135,230.00
57500.000	24,750.00	51,120.00	75,870.00
57600.000	23,630.00	70,470.00	94,100.00
57700.000	22,730.00	43,830.00	66,560.00
57800.000	23,580.00	30,420.00	54,000.00
57900.000	24,030.00	71,820.00	95,850.00
58000.000	26,600.00	64,220.00	90,820.00
58100.000	26,600.00	60,080.00	86,680.00
58200.000	23,490.00	51,120.00	74,610.00
58210.000	23,490.00	126,450.00	149,940.00
58400.000	29,840.00	65,930.00	95,770.00
58410.000	29,660.00	71,690.00	101,350.00
58700.000	26,460.00	87,480.00	113,940.00
58790.000	19,490.00	16,380.00	35,870.00
58800.000	19,490.00	65,160.00	84,650.00
59100.000	19,490.00	56,210.00	75,700.00
59200.000	19,490.00	23,720.00	43,210.00
59300.000	19,490.00	35,280.00	54,770.00
59400.000	19,490.00	68,310.00	87,800.00
59500.000	26,460.00	50,720.00	77,180.00
59550.000	19,490.00	23,900.00	43,390.00
59600.000	21,290.00	29,390.00	50,680.00
59700.000	17,690.00	30,960.00	48,650.00
59800.000	23,630.00	45,770.00	69,400.00
59900.000	23,220.00	51,030.00	74,250.00
60000.000	17,510.00	36,320.00	53,830.00
60100.000	21,740.00	74,520.00	96,260.00
60200.000	19,530.00	23,310.00	42,840.00
60300.000	19,490.00	63,500.00	82,990.00
60310.000	19,490.00	66,690.00	86,180.00
60320.000	19,490.00	66,920.00	86,410.00
60330.000	19,490.00	62,820.00	82,310.00
60400.000	19,490.00	43,380.00	62,870.00
60405.000	19,490.00	49,950.00	69,440.00
60500.000	19,490.00	14,540.00	34,030.00

TAXABLE ASSESSMENTS 2010

ROLL	TAXABLE ASSESSMENT		
	LAND	BUILDINGS	TOTAL
60600.000	23,630.00	30,200.00	53,830.00
60700.000	23,580.00	51,980.00	75,560.00
60800.000	19,490.00	13,910.00	33,400.00
60900.000	19,490.00	21,290.00	40,780.00
61000.000	19,490.00	80,690.00	100,180.00
61100.000	26,600.00	46,800.00	73,400.00
61200.000	26,600.00	31,590.00	58,190.00
61300.000	215,740.00	2,223,000.00	2,438,740.00
104900.000	16,740.00	22,280.00	39,020.00
104902.000	14,400.00	95,900.00	110,300.00
104905.000	21,060.00	85,730.00	106,790.00
104910.000	21,060.00	109,040.00	130,100.00
104915.000	127,130.00	0.00	127,130.00
105000.000	26,150.00	145,800.00	171,950.00
105200.000	28,130.00	42,800.00	70,930.00
105200.000	1,690.00	14,820.00	16,510.00
105300.000	90,740.00	81,250.00	171,990.00
105400.000	40,010.00	73,130.00	113,140.00
105550.000	40,560.00	0.00	40,560.00
105600.000	41,540.00	121,550.00	163,090.00
105625.000	21,240.00	79,520.00	100,760.00
105627.000	21,150.00	96,120.00	117,270.00
105700.000	212,310.00	0.00	212,310.00
105700.000	176,800.00	267,540.00	444,340.00
105905.000	283,010.00	0.00	283,010.00
106200.000	228,090.00	83,270.00	311,360.00
TOTAL	4,899,790.00	11,145,530.00	16,045,320.00

**TOWN OF STONEWALL
BY-LAW NO. 2/13**

Being a By-Law of the Town of Stonewall to
amend its By-law No. 26/10
(to provide for the expenditure and borrowing of funds
for the completion of Rehabilitation Works to the west waste sewer lift station)

WHEREAS, the Town of Stonewall, by its By-law No. 26/10 which was authorized by Municipal Board Order No. E-11-034, is inter alia, authorized to issue debentures in the amount of \$1,101,000.00;

AND WHEREAS, no debentures as authorized by said By-law No. 26/10 have been issued or sold;

AND WHEREAS, the Town of Stonewall, in accordance with By-law No. 26/10 has levied in 2011 and 2012, in principal, the amounts of \$29,930.20 and \$31,726.01 respectively, therefore the remaining authorized borrowing is \$1,039,343.79;

AND WHEREAS, the Town of Stonewall has made arrangements to sell the debentures to the Sunova Credit Union in the amount of \$894,624.45, being the costs of works completed under the authority of By-law No. 26/10; such debentures to be dated January 1st, 2013, to bear interest at the rate of 4.07% per annum, payable annually during their currency, and to mature on December 31st in each of the years 2013 to 2032;

AND WHEREAS, it is deemed expedient to amend said By-law No. 26/10 to provide for the issuance of debentures as aforesaid;


NOW THEREFORE, the Council of the Town of Stonewall in Council duly assembled, hereby enacts as follows:


1. **THAT** By-law No. 26/10 of the Town of Stonewall **BE AND THE SAME IS HEREBY AMENDED** to provide that debentures in the amount of \$894,624.45 be issued to cover the costs of works completed thereunder; such debentures to be dated the 1st day of January, 2013, to bear interest at the rate of 4.07% per annum, payable annually during their currency; and to mature in accordance with the maturities set out in Schedule "A" hereto on the 31st day of December in each of the years 2013 to 2032, both inclusive.

2. **THAT** the issue of said debentures provides financing for all costs of works completed under authority of By-law No. 26/10 and the balance of \$144,719.34 of authorized borrowing which will not be required or used is hereby cancelled.

DONE AND PASSED by the Council of the Town of Stonewall, in Council duly assembled this

20th day of February A.D., 2013.


Deputy Mayor


Chief Administrative Officer

Read a first time this 16th day of January A.D. , 2013

Read a second time this 20th day of February A.D. , 2013

Read a third time this 20th day of February A.D. , 2013

TOWN OF STONEWALL			
Sold To Sunova Credit Union		Rehabilitation of West Lift Station & related forcemains	
SCHEDULE - A TO BYLAW NO. 2/13 original By-law No. 26/10 Local Improvement Debenture Issue			
Term (Yrs):	20	Amount:	894,624.45
Date:	December 31, 2012	Rate (%):	4.0700
Payable:	December 31, 2013 - 2032	Annual Payment:	66,236.71
		First Year's Payment:	66,236.71
		Adjusted Last Year's Payment:	66,236.70

MATURITY SCHEDULE				
Year	Interest	Principal	Balance	
2013	36,411.22	29,825.49	864,798.96	
2014	35,197.32	31,039.39	833,759.57	
2015	33,934.01	32,302.70	801,456.87	
2016	32,619.29	33,617.42	767,839.45	
2017	31,251.07	34,985.64	732,853.81	
2018	29,827.15	36,409.56	696,444.25	
2019	28,345.28	37,891.43	658,552.82	
2020	26,803.10	39,433.61	619,119.21	
2021	25,198.15	41,038.56	578,080.65	
2022	23,527.88	42,708.83	535,371.82	
2023	21,789.63	44,447.08	490,924.74	
2024	19,980.64	46,256.07	444,668.67	
2025	18,098.01	48,138.70	396,529.97	
2026	16,138.77	50,097.94	346,432.03	
2027	14,099.78	52,136.93	294,295.10	
2028	11,977.81	54,258.90	240,036.20	
2029	9,769.47	56,467.24	183,568.96	
2030	7,471.26	58,765.45	124,803.51	
2031	5,079.50	61,157.21	63,646.30	
2032	2,590.40	63,646.30	0.00	
TOTALS	430,109.74	894,624.45		

RESOLUTION OF COUNCIL



A Great Place to Call Home

TOWN OF STONEWALL


DATE: March 9, 2011

MOVED BY COUNCILLOR

SECONDED BY COUNCILLOR

RESOLUTION NO. 78/11 :

BE IT HEREBY RESOLVED THAT By-law No. 26/10 having been introduced be now read a third time and passed.

	FOR	AGAINST	ABSTAIN	
BADGER	<u>✓</u>	<u> </u>	<u> </u>	
CORBIN	<u>✓</u>	<u> </u>	<u> </u>	CARRIED <u>✓</u>
McLEAN	<u>✓</u>	<u> </u>	<u> </u>	DEFEATED <u> </u>
TAPLIN	<u> </u>	<u> </u>	<u> </u>	
THOMPSON	<u>✓</u>	<u> </u>	<u> </u>	
				 MAYOR

RESOLUTION OF COUNCIL



TOWN OF STONEWALL

DATE: March 9, 2011

MOVED BY COUNCILLOR

White Byg

SECONDED BY COUNCILLOR

Ed

RESOLUTION NO. 77/11 :

BE IT HEREBY RESOLVED THAT By-law No. 26/10, being a by-law to authorize the expenditure and borrowing of money for the completion of rehabilitation works to the west waste sewer lift station and associated forcemain as a Local Improvement, having been introduced be , now read a second time.

	FOR	AGAINST	ABSTAIN	
BADGER	___	___	___	
CORBIN	___	___	___	CARRIED <input checked="" type="checkbox"/>
McLEAN	___	___	___	DEFEATED ___
TAPLIN	___	___	___	
THOMPSON	___	___	___	

[Signature]
MAYOR

TAXABLE ASSESSMENTS 2010

ROLL	TAXABLE ASSESSMENT		
	LAND	BUILDINGS	TOTAL
60600.000	23,630.00	30,200.00	53,830.00
60700.000	23,580.00	51,980.00	75,560.00
60800.000	19,490.00	13,910.00	33,400.00
60900.000	19,490.00	21,290.00	40,780.00
61000.000	19,490.00	80,690.00	100,180.00
61100.000	26,600.00	46,800.00	73,400.00
61200.000	26,600.00	31,590.00	58,190.00
61300.000	215,740.00	2,223,000.00	2,438,740.00
104900.000	16,740.00	22,280.00	39,020.00
104902.000	14,400.00	95,900.00	110,300.00
104905.000	21,060.00	85,730.00	106,790.00
104910.000	21,060.00	109,040.00	130,100.00
104915.000	127,130.00	0.00	127,130.00
105000.000	26,150.00	145,800.00	171,950.00
105200.000	28,130.00	42,800.00	70,930.00
105200.000	1,690.00	14,820.00	16,510.00
105300.000	90,740.00	81,250.00	171,990.00
105400.000	40,010.00	73,130.00	113,140.00
105550.000	40,560.00	0.00	40,560.00
105600.000	41,540.00	121,550.00	163,090.00
105625.000	21,240.00	79,520.00	100,760.00
105627.000	21,150.00	96,120.00	117,270.00
105700.000	212,310.00	0.00	212,310.00
105700.000	176,800.00	267,540.00	444,340.00
105905.000	283,010.00	0.00	283,010.00
106200.000	228,090.00	83,270.00	311,360.00
TOTAL	4,899,790.00	11,145,530.00	16,045,320.00

TAXABLE ASSESSMENTS 2010

ROLL	TAXABLE ASSESSMENT		
	LAND	BUILDINGS	TOTAL
56500.000	19,490.00	53,550.00	73,040.00
56600.000	23,630.00	33,800.00	57,430.00
56700.000	19,490.00	65,160.00	84,650.00
56800.000	23,630.00	69,350.00	92,980.00
56900.000	26,550.00	74,660.00	101,210.00
57000.000	7,020.00	3,510.00	10,530.00
57000.000	15,210.00	17,030.00	32,240.00
57100.000	29,340.00	122,990.00	152,330.00
57200.000	23,630.00	37,310.00	60,940.00
57290.000	19,620.00	73,040.00	92,660.00
57300.000	19,670.00	78,710.00	98,380.00
57305.000	19,490.00	21,740.00	41,230.00
57400.000	27,810.00	107,420.00	135,230.00
57500.000	24,750.00	51,120.00	75,870.00
57600.000	23,630.00	70,470.00	94,100.00
57700.000	22,730.00	43,830.00	66,560.00
57800.000	23,580.00	30,420.00	54,000.00
57900.000	24,030.00	71,820.00	95,850.00
58000.000	26,600.00	64,220.00	90,820.00
58100.000	26,600.00	60,080.00	86,680.00
58200.000	23,490.00	51,120.00	74,610.00
58210.000	23,490.00	126,450.00	149,940.00
58400.000	29,840.00	65,930.00	95,770.00
58410.000	29,660.00	71,690.00	101,350.00
58700.000	26,460.00	87,480.00	113,940.00
58790.000	19,490.00	16,380.00	35,870.00
58800.000	19,490.00	65,160.00	84,650.00
59100.000	19,490.00	56,210.00	75,700.00
59200.000	19,490.00	23,720.00	43,210.00
59300.000	19,490.00	35,280.00	54,770.00
59400.000	19,490.00	68,310.00	87,800.00
59500.000	26,460.00	50,720.00	77,180.00
59550.000	19,490.00	23,900.00	43,390.00
59600.000	21,290.00	29,390.00	50,680.00
59700.000	17,690.00	30,960.00	48,650.00
59800.000	23,630.00	45,770.00	69,400.00
59900.000	23,220.00	51,030.00	74,250.00
60000.000	17,510.00	36,320.00	53,830.00
60100.000	21,740.00	74,520.00	96,260.00
60200.000	19,530.00	23,310.00	42,840.00
60300.000	19,490.00	63,500.00	82,990.00
60310.000	19,490.00	66,690.00	86,180.00
60320.000	19,490.00	66,920.00	86,410.00
60330.000	19,490.00	62,820.00	82,310.00
60400.000	19,490.00	43,380.00	62,870.00
60405.000	19,490.00	49,950.00	69,440.00
60500.000	19,490.00	14,540.00	34,030.00

TAXABLE ASSESSMENTS 2010

ROLL	TAXABLE ASSESSMENT		
	LAND	BUILDINGS	TOTAL
52300.000	19,490.00	41,270.00	60,760.00
52400.000	19,490.00	59,130.00	78,620.00
52450.000	19,490.00	64,530.00	84,020.00
52500.000	18,360.00	16,340.00	34,700.00
52500.000	1,630.00	980.00	2,610.00
52600.000	26,550.00	60,120.00	86,670.00
52610.000	20,340.00	110,790.00	131,130.00
52700.000	19,490.00	23,540.00	43,030.00
52800.000	26,550.00	59,040.00	85,590.00
52998.000	21,290.00	0.00	21,290.00
53000.000	24,120.00	33,480.00	57,600.00
53100.000	26,550.00	27,810.00	54,360.00
53200.000	26,550.00	40,680.00	67,230.00
53400.000	18,090.00	60,300.00	78,390.00
53405.000	18,000.00	0.00	18,000.00
53410.000	19,440.00	0.00	19,440.00
53800.000	23,130.00	28,800.00	51,930.00
53900.000	25,520.00	68,810.00	94,330.00
53950.000	19,220.00	0.00	19,220.00
54000.000	23,180.00	30,060.00	53,240.00
54100.000	19,220.00	74,970.00	94,190.00
54150.000	19,220.00	27,320.00	46,540.00
54200.000	23,850.00	30,380.00	54,230.00
54400.000	19,220.00	27,590.00	46,810.00
54450.000	19,220.00	122,490.00	141,710.00
54500.000	32,900.00	198,090.00	230,990.00
54600.000	19,850.00	56,430.00	76,280.00
54700.000	25,520.00	40,640.00	66,160.00
54900.000	45,310.00	39,200.00	84,510.00
55000.000	25,650.00	40,190.00	65,840.00
55100.000	25,650.00	58,820.00	84,470.00
55200.000	19,170.00	73,530.00	92,700.00
55300.000	17,240.00	0.00	17,240.00
55400.000	23,000.00	55,130.00	78,130.00
55425.000	23,000.00	63,180.00	86,180.00
55450.000	26,640.00	56,390.00	83,030.00
55450.000	2,020.00	13,590.00	15,610.00
55500.000	33,390.00	70,740.00	104,130.00
55600.000	17,960.00	93,290.00	111,250.00
55650.000	17,550.00	63,000.00	80,550.00
55700.000	6,260.00	0.00	6,260.00
55900.000	90.00	0.00	90.00
56000.000	23,810.00	35,870.00	59,680.00
56100.000	28,620.00	69,890.00	98,510.00
56200.000	27,230.00	36,090.00	63,320.00
56300.000	19,490.00	33,930.00	53,420.00
56400.000	19,490.00	39,200.00	58,690.00

TAXABLE ASSESSMENTS 2010

ROLL	TAXABLE ASSESSMENT		
	LAND	BUILDINGS	TOTAL
48700.000	25,520.00	53,460.00	78,980.00
48800.000	19,490.00	40,190.00	59,680.00
48801.000	19,490.00	79,520.00	99,010.00
48900.000	21,740.00	38,880.00	60,620.00
49000.000	24,750.00	43,560.00	68,310.00
49100.000	23,630.00	82,580.00	106,210.00
49200.000	23,630.00	35,150.00	58,780.00
49300.000	26,510.00	35,730.00	62,240.00
49400.000	26,510.00	49,280.00	75,790.00
49480.000	21,690.00	46,710.00	68,400.00
49500.000	23,130.00	52,070.00	75,200.00
49550.000	22,460.00	76,860.00	99,320.00
49700.000	31,640.00	74,160.00	105,800.00
49780.000	23,630.00	111,870.00	135,500.00
49800.000	23,630.00	30,600.00	54,230.00
49900.000	19,490.00	56,790.00	76,280.00
50000.000	26,510.00	34,560.00	61,070.00
50100.000	19,490.00	69,260.00	88,750.00
50150.000	19,490.00	23,810.00	43,300.00
50200.000	19,490.00	75,690.00	95,180.00
50300.000	31,550.00	33,800.00	65,350.00
50400.000	31,640.00	51,120.00	82,760.00
50600.000	24,210.00	68,720.00	92,930.00
50700.000	22,190.00	48,380.00	70,570.00
50800.000	31,410.00	72,090.00	103,500.00
50900.000	28,170.00	51,300.00	79,470.00
50950.000	20,570.00	72,180.00	92,750.00
51000.000	29,120.00	62,460.00	91,580.00
51100.000	29,030.00	50,090.00	79,120.00
51190.000	23,850.00	84,650.00	108,500.00
51200.000	27,540.00	45,540.00	73,080.00
51295.000	23,000.00	85,950.00	108,950.00
51300.000	24,890.00	80,060.00	104,950.00
51400.000	26,460.00	62,910.00	89,370.00
51500.000	21,780.00	32,220.00	54,000.00
51600.000	20,120.00	86,540.00	106,660.00
51700.000	23,180.00	28,580.00	51,760.00
51801.000	26,370.00	177,210.00	203,580.00
51811.000	20,250.00	0.00	20,250.00
51816.000	31,640.00	66,560.00	98,200.00
51821.000	19,980.00	45,770.00	65,750.00
51826.000	20,030.00	67,280.00	87,310.00
51826.000	590.00	23,730.00	24,320.00
51900.000	16,920.00	32,850.00	49,770.00
51990.000	19,490.00	48,020.00	67,510.00
52000.000	17,550.00	0.00	17,550.00
52100.000	19,490.00	41,270.00	60,760.00

TAXABLE ASSESSMENTS 2010

ROLL	TAXABLE ASSESSMENT		
	LAND	BUILDINGS	TOTAL
107339.000	28,130.00	84,870.00	113,000.00
107340.000	28,130.00	83,570.00	111,700.00
107341.000	27,590.00	72,090.00	99,680.00
107342.000	27,590.00	74,250.00	101,840.00
107343.000	27,590.00	80,460.00	108,050.00
107344.000	26,730.00	94,820.00	121,550.00
107345.000	27,230.00	81,860.00	109,090.00
107346.000	28,080.00	74,570.00	102,650.00
107347.000	26,370.00	53,550.00	79,920.00
107348.000	26,370.00	81,180.00	107,550.00
107349.000	23,720.00	0.00	23,720.00
108710.000	119,150.00	0.00	119,150.00
TOTAL	7,398,450.00	23,318,750.00	30,717,200.00

TAXABLE ASSESSMENTS 2010

ROLL	TAXABLE ASSESSMENT		
	LAND	BUILDINGS	TOTAL
107247.000	27,680.00	90,720.00	118,400.00
107249.000	27,680.00	73,040.00	100,720.00
107251.000	27,680.00	80,240.00	107,920.00
107253.000	27,680.00	94,140.00	121,820.00
107254.000	26,330.00	94,230.00	120,560.00
107254.100	27,360.00	75,380.00	102,740.00
107254.110	27,360.00	127,260.00	154,620.00
107254.130	27,360.00	96,930.00	124,290.00
107254.200	3,740.00	0.00	3,740.00
107254.300	3,740.00	0.00	3,740.00
107255.000	27,140.00	89,190.00	116,330.00
107257.000	26,550.00	92,210.00	118,760.00
107259.000	26,550.00	100,620.00	127,170.00
107261.000	26,550.00	95,000.00	121,550.00
107263.000	26,550.00	98,910.00	125,460.00
107267.000	26,550.00	122,670.00	149,220.00
107268.100	24,710.00	0.00	24,710.00
107269.000	25,610.00	98,640.00	124,250.00
107271.000	25,610.00	88,740.00	114,350.00
107272.000	990.00	0.00	990.00
107273.000	128,840.00	0.00	128,840.00
107280.000	32,990.00	77,540.00	110,530.00
107285.000	26,730.00	93,780.00	120,510.00
107286.000	26,730.00	67,910.00	94,640.00
107287.000	26,730.00	74,660.00	101,390.00
107288.000	26,730.00	125,100.00	151,830.00
107289.000	26,730.00	82,850.00	109,580.00
107290.000	28,080.00	107,510.00	135,590.00
107291.000	26,370.00	64,670.00	91,040.00
107292.000	26,370.00	68,180.00	94,550.00
107293.000	25,920.00	92,790.00	118,710.00
107294.000	24,530.00	84,560.00	109,090.00
107295.000	24,530.00	65,610.00	90,140.00
107325.000	26,280.00	55,670.00	81,950.00
107326.000	26,370.00	84,920.00	111,290.00
107327.000	47,250.00	95,940.00	143,190.00
107328.000	38,750.00	65,970.00	104,720.00
107329.000	31,860.00	76,190.00	108,050.00
107330.000	29,430.00	97,700.00	127,130.00
107331.000	32,360.00	80,060.00	112,420.00
107332.000	29,340.00	103,910.00	133,250.00
107333.000	28,220.00	76,770.00	104,990.00
107334.000	28,220.00	65,610.00	93,830.00
107335.000	29,570.00	74,840.00	104,410.00
107336.000	36,500.00	89,010.00	125,510.00
107337.000	28,890.00	76,860.00	105,750.00
107338.000	28,130.00	76,140.00	104,270.00

TAXABLE ASSESSMENTS 2010

ROLL	TAXABLE ASSESSMENT		
	LAND	BUILDINGS	TOTAL
107155.000	27,630.00	87,350.00	114,980.00
107157.000	27,630.00	106,200.00	133,830.00
107159.000	27,630.00	97,650.00	125,280.00
107161.000	27,590.00	103,860.00	131,450.00
107163.000	27,590.00	82,440.00	110,030.00
107165.000	26,420.00	109,710.00	136,130.00
107167.000	28,170.00	103,550.00	131,720.00
107169.000	30,510.00	120,780.00	151,290.00
107171.000	26,240.00	117,950.00	144,190.00
107173.000	24,930.00	130,050.00	154,980.00
107175.000	24,930.00	110,120.00	135,050.00
107177.000	24,930.00	76,230.00	101,160.00
107179.000	24,750.00	85,370.00	110,120.00
107181.000	24,840.00	96,890.00	121,730.00
107183.000	28,350.00	101,070.00	129,420.00
107185.000	29,250.00	116,280.00	145,530.00
107187.000	26,100.00	103,280.00	129,380.00
107189.000	26,600.00	133,380.00	159,980.00
107191.000	26,280.00	106,020.00	132,300.00
107193.000	26,280.00	83,390.00	109,670.00
107195.000	27,630.00	111,150.00	138,780.00
107197.000	27,630.00	93,650.00	121,280.00
107199.000	27,630.00	101,430.00	129,060.00
107201.000	28,260.00	86,490.00	114,750.00
107203.000	30,150.00	85,550.00	115,700.00
107205.000	64,530.00	70,430.00	134,960.00
107207.000	27,270.00	63,500.00	90,770.00
107209.000	26,330.00	95,400.00	121,730.00
107211.000	26,330.00	96,620.00	122,950.00
107213.000	26,330.00	85,820.00	112,150.00
107215.000	26,330.00	143,060.00	169,390.00
107217.000	26,240.00	94,820.00	121,060.00
107217.000	130.00	0.00	130.00
107219.000	26,330.00	87,530.00	113,860.00
107221.000	26,330.00	105,350.00	131,680.00
107223.000	26,330.00	81,090.00	107,420.00
107225.000	26,330.00	95,400.00	121,730.00
107227.000	26,330.00	103,770.00	130,100.00
107229.000	27,680.00	96,800.00	124,480.00
107231.000	27,680.00	100,440.00	128,120.00
107233.000	27,680.00	101,750.00	129,430.00
107235.000	27,680.00	105,750.00	133,430.00
107237.000	26,370.00	95,040.00	121,410.00
107239.000	26,370.00	108,140.00	134,510.00
107241.000	27,680.00	119,340.00	147,020.00
107243.000	27,680.00	108,900.00	136,580.00
107245.000	27,680.00	76,730.00	104,410.00

TAXABLE ASSESSMENTS 2010

ROLL	TAXABLE ASSESSMENT		
	LAND	BUILDINGS	TOTAL
106897.000	140.00	0.00	140.00
106898.000	74,360.00	71,110.00	145,470.00
106901.100	26,370.00	58,500.00	84,870.00
106901.200	26,370.00	100,040.00	126,410.00
106901.300	26,370.00	69,120.00	95,490.00
106901.400	24,530.00	74,120.00	98,650.00
106901.500	24,530.00	90,410.00	114,940.00
106901.600	24,530.00	74,160.00	98,690.00
106901.700	24,530.00	71,730.00	96,260.00
106901.800	24,530.00	74,120.00	98,650.00
106901.900	24,530.00	98,330.00	122,860.00
106902.000	26,370.00	89,730.00	116,100.00
106902.100	26,370.00	83,790.00	110,160.00
106902.200	26,370.00	86,040.00	112,410.00
107000.000	97,740.00	54,000.00	151,740.00
107101.000	25,920.00	79,700.00	105,620.00
107103.000	24,530.00	67,320.00	91,850.00
107105.000	24,530.00	68,540.00	93,070.00
107107.000	24,930.00	69,530.00	94,460.00
107107.000	4,550.00	3,190.00	7,740.00
107109.000	26,370.00	94,100.00	120,470.00
107111.000	26,370.00	93,830.00	120,200.00
107113.000	35,730.00	72,770.00	108,500.00
107115.000	30,830.00	101,790.00	132,620.00
107117.000	30,830.00	107,550.00	138,380.00
107119.000	35,420.00	95,810.00	131,230.00
107121.000	32,270.00	95,000.00	127,270.00
107122.000	31,010.00	99,450.00	130,460.00
107123.000	31,010.00	141,120.00	172,130.00
107124.000	31,010.00	95,400.00	126,410.00
107125.000	30,780.00	103,680.00	134,460.00
107126.000	29,430.00	149,310.00	178,740.00
107127.000	29,390.00	95,670.00	125,060.00
107128.000	27,810.00	105,030.00	132,840.00
107129.000	27,180.00	85,730.00	112,910.00
107130.000	32,580.00	84,150.00	116,730.00
107131.000	32,580.00	57,200.00	89,780.00
107132.000	5,000.00	0.00	5,000.00
107133.000	28,220.00	72,050.00	100,270.00
107135.000	27,050.00	85,860.00	112,910.00
107137.000	27,270.00	87,800.00	115,070.00
107139.000	33,210.00	86,630.00	119,840.00
107141.000	33,210.00	102,200.00	135,410.00
107143.000	34,520.00	66,110.00	100,630.00
107149.000	34,380.00	85,590.00	119,970.00
107151.000	27,630.00	102,330.00	129,960.00
107153.000	27,630.00	108,810.00	136,440.00

TAXABLE ASSESSMENTS 2010

ROLL	TAXABLE ASSESSMENT		
	LAND	BUILDINGS	TOTAL
106860.440	26,370.00	90,000.00	116,370.00
106860.450	26,370.00	78,980.00	105,350.00
106860.460	26,370.00	99,720.00	126,090.00
106860.470	26,370.00	115,970.00	142,340.00
106860.480	26,370.00	83,030.00	109,400.00
106860.490	26,370.00	102,380.00	128,750.00
106860.500	26,870.00	95,810.00	122,680.00
106860.510	26,330.00	82,530.00	108,860.00
106860.520	26,820.00	105,750.00	132,570.00
106860.530	1,170.00	0.00	1,170.00
106860.540	1,580.00	0.00	1,580.00
106860.550	28,350.00	109,710.00	138,060.00
106860.560	28,350.00	99,680.00	128,030.00
106860.570	1,170.00	0.00	1,170.00
106860.580	28,040.00	103,050.00	131,090.00
106860.590	27,540.00	106,160.00	133,700.00
106860.600	27,540.00	93,290.00	120,830.00
106860.610	27,540.00	110,520.00	138,060.00
106860.620	27,540.00	111,020.00	138,560.00
106860.630	27,540.00	86,760.00	114,300.00
106860.640	1,170.00	0.00	1,170.00
106860.650	28,440.00	110,750.00	139,190.00
106860.660	28,440.00	122,670.00	151,110.00
106860.670	1,170.00	0.00	1,170.00
106860.680	28,080.00	131,180.00	159,260.00
106860.690	27,590.00	102,290.00	129,880.00
106860.700	24,840.00	100,040.00	124,880.00
106860.700	3,970.00	15,930.00	19,900.00
106860.710	27,590.00	84,150.00	111,740.00
106860.720	27,590.00	86,540.00	114,130.00
106860.730	27,590.00	122,450.00	150,040.00
106881.000	26,370.00	86,850.00	113,220.00
106882.000	26,370.00	75,060.00	101,430.00
106883.000	26,370.00	92,840.00	119,210.00
106884.000	28,760.00	93,060.00	121,820.00
106885.000	30,240.00	105,480.00	135,720.00
106886.000	28,400.00	89,600.00	118,000.00
106887.000	28,620.00	89,150.00	117,770.00
106888.000	33,620.00	85,320.00	118,940.00
106889.000	27,810.00	93,020.00	120,830.00
106890.000	25,020.00	83,030.00	108,050.00
106891.000	25,430.00	80,820.00	106,250.00
106892.000	25,020.00	85,050.00	110,070.00
106893.000	25,470.00	132,530.00	158,000.00
106894.000	26,870.00	89,780.00	116,650.00
106895.000	26,370.00	93,150.00	119,520.00
106896.000	26,370.00	86,900.00	113,270.00

TAXABLE ASSESSMENTS 2010

ROLL	TAXABLE ASSESSMENT		
	LAND	BUILDINGS	TOTAL
106300.000	38,570.00	22,950.00	61,520.00
106302.000	208,000.00	160,230.00	368,230.00
106305.000	23,670.00	72,720.00	96,390.00
106307.000	21,290.00	101,340.00	122,630.00
106310.000	23,310.00	73,220.00	96,530.00
106350.000	136,440.00	90,810.00	227,250.00
106360.000	90.00	0.00	90.00
106400.000	228,280.00	1,958,060.00	2,186,340.00
106500.000	60,530.00	45,270.00	105,800.00
106600.000	40,820.00	41,220.00	82,040.00
106800.000	57,690.00	110,070.00	167,760.00
106825.000	24,390.00	55,850.00	80,240.00
106850.000	38,930.00	73,890.00	112,820.00
106860.000	26,330.00	106,160.00	132,490.00
106860.100	26,330.00	84,470.00	110,800.00
106860.110	26,330.00	139,280.00	165,610.00
106860.120	26,330.00	111,780.00	138,110.00
106860.130	26,330.00	126,320.00	152,650.00
106860.140	26,330.00	107,510.00	133,840.00
106860.150	28,400.00	110,970.00	139,370.00
106860.160	30,780.00	89,690.00	120,470.00
106860.170	31,320.00	122,540.00	153,860.00
106860.180	27,680.00	101,880.00	129,560.00
106860.190	28,260.00	75,200.00	103,460.00
106860.200	28,260.00	108,540.00	136,800.00
106860.210	28,260.00	109,080.00	137,340.00
106860.220	28,260.00	84,650.00	112,910.00
106860.230	28,260.00	116,780.00	145,040.00
106860.240	26,280.00	107,420.00	133,700.00
106860.250	26,280.00	97,520.00	123,800.00
106860.260	26,280.00	114,890.00	141,170.00
106860.270	26,280.00	97,470.00	123,750.00
106860.280	26,280.00	103,770.00	130,050.00
106860.290	26,280.00	102,420.00	128,700.00
106860.300	26,280.00	146,030.00	172,310.00
106860.310	27,860.00	118,080.00	145,940.00
106860.320	27,090.00	91,620.00	118,710.00
106860.330	27,090.00	106,290.00	133,380.00
106860.340	27,090.00	113,040.00	140,130.00
106860.350	27,090.00	99,950.00	127,040.00
106860.360	27,860.00	94,860.00	122,720.00
106860.370	31,860.00	110,030.00	141,890.00
106860.380	27,990.00	94,640.00	122,630.00
106860.390	27,990.00	120,150.00	148,140.00
106860.400	27,050.00	99,770.00	126,820.00
106860.410	27,050.00	96,930.00	123,980.00
106860.420	27,860.00	123,530.00	151,390.00

NO. E-11-034

TAXABLE ASSESSMENTS 2010

ROLL	TAXABLE ASSESSMENT		
	LAND	BUILDINGS	TOTAL
104600.000	28,540.00	0.00	28,540.00
104625.000	32,670.00	41,310.00	73,980.00
104650.000	31,640.00	54,770.00	86,410.00

TOTAL 10,947,820.00 42,270,130.00 53,217,950.00

TAXABLE ASSESSMENTS 2010

ROLL	TAXABLE ASSESSMENT		
	LAND	BUILDINGS	TOTAL
104559.000	26,280.00	109,620.00	135,900.00
104560.000	25,020.00	97,970.00	122,990.00
104561.000	25,020.00	103,860.00	128,880.00
104562.000	24,980.00	134,190.00	159,170.00
104563.000	28,710.00	117,540.00	146,250.00
104564.000	28,220.00	92,480.00	120,700.00
104565.000	24,840.00	104,040.00	128,880.00
104566.000	24,930.00	132,980.00	157,910.00
104567.000	25,790.00	127,350.00	153,140.00
104568.000	25,340.00	86,670.00	112,010.00
104569.000	25,880.00	110,840.00	136,720.00
104570.000	26,190.00	90,540.00	116,730.00
104571.000	26,330.00	91,890.00	118,220.00
104572.000	25,790.00	102,470.00	128,260.00
104573.000	25,790.00	84,060.00	109,850.00
104574.000	25,790.00	85,500.00	111,290.00
104575.000	25,790.00	112,860.00	138,650.00
104576.000	25,790.00	120,920.00	146,710.00
104577.000	25,790.00	85,860.00	111,650.00
104578.000	25,790.00	92,430.00	118,220.00
104579.000	26,330.00	141,840.00	168,170.00
104580.000	26,330.00	101,610.00	127,940.00
104581.000	25,790.00	80,150.00	105,940.00
104582.000	25,790.00	160,560.00	186,350.00
104583.000	25,790.00	92,030.00	117,820.00
104584.000	25,790.00	104,940.00	130,730.00
104585.000	25,790.00	100,220.00	126,010.00
104586.000	25,790.00	88,700.00	114,490.00
104587.000	25,790.00	123,390.00	149,180.00
104588.000	26,330.00	111,740.00	138,070.00
104589.000	26,420.00	139,370.00	165,790.00
104590.000	25,560.00	103,140.00	128,700.00
104591.000	25,520.00	108,410.00	133,930.00
104592.000	25,560.00	108,140.00	133,700.00
104593.000	25,560.00	115,430.00	140,990.00
104594.000	25,560.00	127,400.00	152,960.00
104595.000	25,610.00	116,010.00	141,620.00
104596.000	25,560.00	116,240.00	141,800.00
104598.000	25,790.00	90,410.00	116,200.00
104599.000	27,450.00	112,190.00	139,640.00
104599.001	29,250.00	107,510.00	136,760.00
104599.002	26,510.00	113,990.00	140,500.00
104599.003	26,780.00	119,210.00	145,990.00
104599.004	26,780.00	113,000.00	139,780.00
104599.005	29,030.00	97,020.00	126,050.00
104599.006	69,260.00	0.00	69,260.00
104600.000	226,140.00	3,780,470.00	4,006,610.00

NO. E-11-034

TAXABLE ASSESSMENTS 2010

ROLL	TAXABLE ASSESSMENT		
	LAND	BUILDINGS	TOTAL
104512.000	26,150.00	114,840.00	140,990.00
104513.000	26,150.00	140,360.00	166,510.00
104514.000	26,150.00	85,550.00	111,700.00
104515.000	26,280.00	82,670.00	108,950.00
104516.000	27,590.00	95,130.00	122,720.00
104517.000	34,020.00	108,680.00	142,700.00
104518.000	27,320.00	131,490.00	158,810.00
104519.000	25,920.00	94,680.00	120,600.00
104520.000	26,190.00	98,190.00	124,380.00
104521.000	26,190.00	131,760.00	157,950.00
104522.000	26,330.00	92,430.00	118,760.00
104523.000	33,800.00	149,670.00	183,470.00
104524.000	27,500.00	104,900.00	132,400.00
104525.000	25,290.00	121,730.00	147,020.00
104526.000	24,980.00	119,880.00	144,860.00
104527.000	24,980.00	110,700.00	135,680.00
104528.000	26,060.00	95,670.00	121,730.00
104529.000	26,060.00	92,570.00	118,630.00
104530.000	24,660.00	99,090.00	123,750.00
104531.000	24,660.00	91,530.00	116,190.00
104532.000	24,660.00	109,800.00	134,460.00
104533.000	24,660.00	100,980.00	125,640.00
104534.000	24,660.00	110,160.00	134,820.00
104535.000	26,010.00	91,310.00	117,320.00
104536.000	28,440.00	129,560.00	158,000.00
104537.000	27,000.00	144,090.00	171,090.00
104538.000	26,240.00	100,530.00	126,770.00
104539.000	26,280.00	116,190.00	142,470.00
104540.000	26,240.00	106,380.00	132,620.00
104541.000	27,140.00	103,140.00	130,280.00
104542.000	26,330.00	88,740.00	115,070.00
104543.000	26,330.00	101,210.00	127,540.00
104544.000	26,330.00	110,840.00	137,170.00
104545.000	26,280.00	106,650.00	132,930.00
104546.000	26,280.00	99,950.00	126,230.00
104547.000	26,280.00	104,180.00	130,460.00
104548.000	26,640.00	97,200.00	123,840.00
104549.000	26,280.00	109,620.00	135,900.00
104550.000	25,020.00	97,970.00	122,990.00
104551.000	25,020.00	103,860.00	128,880.00
104552.000	24,980.00	134,190.00	159,170.00
104553.000	28,710.00	117,540.00	146,250.00
104554.000	28,220.00	92,480.00	120,700.00
104555.000	24,840.00	104,040.00	128,880.00
104556.000	26,280.00	99,950.00	126,230.00
104557.000	26,280.00	104,180.00	130,460.00
104558.000	26,640.00	97,200.00	123,840.00

TAXABLE ASSESSMENTS 2010

ROLL	TAXABLE ASSESSMENT		
	LAND	BUILDINGS	TOTAL
104208.300	26,550.00	97,160.00	123,710.00
104208.400	27,000.00	102,560.00	129,560.00
104208.500	27,000.00	120,830.00	147,830.00
104210.000	26,370.00	98,550.00	124,920.00
104215.000	27,090.00	77,760.00	104,850.00
104218.000	27,090.00	89,060.00	116,150.00
104220.000	31,860.00	80,060.00	111,920.00
104230.000	30,870.00	59,310.00	90,180.00
104250.000	31,910.00	71,060.00	102,970.00
104260.000	31,910.00	54,990.00	86,900.00
104300.000	31,050.00	62,280.00	93,330.00
104400.000	31,680.00	63,630.00	95,310.00
104402.000	31,680.00	66,470.00	98,150.00
104404.000	31,680.00	93,110.00	124,790.00
104406.000	32,900.00	78,570.00	111,470.00
104408.000	28,760.00	54,450.00	83,210.00
104410.000	37,400.00	91,850.00	129,250.00
104412.000	37,400.00	61,740.00	99,140.00
104414.000	35,460.00	81,050.00	116,510.00
104416.000	32,900.00	58,500.00	91,400.00
104418.000	31,680.00	85,820.00	117,500.00
104420.000	31,680.00	48,870.00	80,550.00
104422.000	31,680.00	71,640.00	103,320.00
104424.000	31,100.00	72,320.00	103,420.00
104426.000	31,100.00	72,720.00	103,820.00
104428.000	31,100.00	48,290.00	79,390.00
104430.000	32,310.00	65,570.00	97,880.00
104432.000	35,060.00	59,540.00	94,600.00
104434.000	36,540.00	77,630.00	114,170.00
104436.000	36,540.00	75,600.00	112,140.00
104438.000	35,060.00	79,380.00	114,440.00
104440.000	32,310.00	72,630.00	104,940.00
104442.000	31,100.00	75,380.00	106,480.00
104444.000	31,100.00	58,910.00	90,010.00
104446.000	31,100.00	66,870.00	97,970.00
104500.000	25,070.00	110,250.00	135,320.00
104501.000	25,110.00	116,640.00	141,750.00
104502.000	25,790.00	83,250.00	109,040.00
104503.000	25,110.00	98,190.00	123,300.00
104504.000	25,110.00	117,180.00	142,290.00
104505.000	26,240.00	136,170.00	162,410.00
104506.000	30,830.00	149,900.00	180,730.00
104507.000	31,320.00	119,880.00	151,200.00
104508.000	25,790.00	112,280.00	138,070.00
104509.000	26,240.00	137,660.00	163,900.00
104510.000	26,240.00	118,760.00	145,000.00
104511.000	26,240.00	112,950.00	139,190.00

TAXABLE ASSESSMENTS 2010

ROLL	TAXABLE ASSESSMENT		
	LAND	BUILDINGS	TOTAL
87276.017	25,610.00	97,160.00	122,770.00
87276.018	48,290.00	0.00	48,290.00
87277.000	26,640.00	75,060.00	101,700.00
87278.000	25,650.00	72,180.00	97,830.00
87279.000	26,820.00	87,350.00	114,170.00
87280.000	25,880.00	59,540.00	85,420.00
87281.000	25,880.00	70,920.00	96,800.00
87285.000	26,820.00	119,880.00	146,700.00
87290.000	27,360.00	76,140.00	103,500.00
87295.000	26,960.00	96,750.00	123,710.00
87300.000	26,960.00	73,710.00	100,670.00
87305.000	26,330.00	74,340.00	100,670.00
87310.000	28,350.00	68,310.00	96,660.00
87315.000	31,860.00	72,230.00	104,090.00
87320.000	26,690.00	79,290.00	105,980.00
87322.000	27,050.00	84,020.00	111,070.00
87323.000	26,510.00	71,780.00	98,290.00
87323.100	26,460.00	102,110.00	128,570.00
87323.110	26,420.00	78,350.00	104,770.00
87323.120	26,370.00	87,300.00	113,670.00
87323.130	27,630.00	90,000.00	117,630.00
87323.140	28,040.00	104,810.00	132,850.00
87323.150	26,240.00	76,680.00	102,920.00
87323.160	24,840.00	74,480.00	99,320.00
87323.170	24,840.00	84,420.00	109,260.00
87323.180	24,840.00	88,380.00	113,220.00
87323.190	26,100.00	102,420.00	128,520.00
87323.200	24,930.00	85,770.00	110,700.00
87323.210	24,930.00	63,590.00	88,520.00
87323.220	25,020.00	95,670.00	120,690.00
87323.230	25,880.00	80,600.00	106,480.00
87323.240	24,930.00	83,790.00	108,720.00
87323.250	24,930.00	93,740.00	118,670.00
87323.260	24,930.00	80,510.00	105,440.00
87323.270	24,930.00	78,350.00	103,280.00
87323.280	24,840.00	88,970.00	113,810.00
87323.290	24,840.00	77,220.00	102,060.00
87323.300	23,450.00	84,780.00	108,230.00
87323.310	23,450.00	73,220.00	96,670.00
87327.000	94,050.00	0.00	94,050.00
104200.000	57,020.00	96,350.00	153,370.00
104202.000	30,510.00	107,010.00	137,520.00
104204.000	29,790.00	112,190.00	141,980.00
104206.000	29,790.00	128,660.00	158,450.00
104208.000	32,850.00	129,740.00	162,590.00
104208.100	26,550.00	127,080.00	153,630.00
104208.200	26,550.00	127,530.00	154,080.00

TAXABLE ASSESSMENTS 2010

ROLL	TAXABLE ASSESSMENT		
	LAND	BUILDINGS	TOTAL
87265.000	2,790.00	0.00	2,790.00
87265.100	26,240.00	98,600.00	124,840.00
87265.200	26,240.00	113,760.00	140,000.00
87266.000	26,240.00	109,890.00	136,130.00
87266.100	25,790.00	142,920.00	168,710.00
87267.000	26,280.00	100,130.00	126,410.00
87267.100	25,790.00	114,260.00	140,050.00
87267.200	25,790.00	111,830.00	137,620.00
87268.000	25,790.00	131,270.00	157,060.00
87268.100	25,790.00	91,670.00	117,460.00
87268.200	25,790.00	100,400.00	126,190.00
87269.000	25,830.00	91,350.00	117,180.00
87269.100	25,830.00	113,580.00	139,410.00
87269.200	25,830.00	119,300.00	145,130.00
87270.000	25,830.00	126,990.00	152,820.00
87270.100	25,830.00	92,750.00	118,580.00
87270.200	26,330.00	110,430.00	136,760.00
87271.000	25,380.00	109,310.00	134,690.00
87271.100	25,380.00	87,080.00	112,460.00
87271.200	25,380.00	113,580.00	138,960.00
87272.000	25,380.00	104,090.00	129,470.00
87272.100	24,840.00	118,670.00	143,510.00
87272.200	25,020.00	111,380.00	136,400.00
87273.000	24,080.00	74,430.00	98,510.00
87273.100	24,080.00	66,240.00	90,320.00
87274.000	25,070.00	88,430.00	113,500.00
87274.100	25,070.00	97,070.00	122,140.00
87274.200	25,020.00	87,840.00	112,860.00
87275.000	26,240.00	105,390.00	131,630.00
87275.100	26,510.00	90,500.00	117,010.00
87276.000	26,510.00	92,160.00	118,670.00
87276.001	23,450.00	82,530.00	105,980.00
87276.002	23,090.00	85,820.00	108,910.00
87276.003	25,970.00	119,570.00	145,540.00
87276.004	26,600.00	87,750.00	114,350.00
87276.005	24,620.00	102,420.00	127,040.00
87276.006	24,890.00	101,570.00	126,460.00
87276.007	24,890.00	99,360.00	124,250.00
87276.008	24,890.00	132,030.00	156,920.00
87276.009	24,530.00	107,010.00	131,540.00
87276.010	25,070.00	126,090.00	151,160.00
87276.011	26,510.00	123,890.00	150,400.00
87276.012	30,600.00	105,570.00	136,170.00
87276.013	25,650.00	88,020.00	113,670.00
87276.014	24,980.00	123,980.00	148,960.00
87276.015	24,980.00	113,720.00	138,700.00
87276.016	24,980.00	93,420.00	118,400.00

TAXABLE ASSESSMENTS 2010

ROLL	TAXABLE ASSESSMENT		
	LAND	BUILDINGS	TOTAL
87035.000	28,260.00	106,200.00	134,460.00
87040.000	25,790.00	68,760.00	94,550.00
87045.000	27,270.00	67,190.00	94,460.00
87050.000	28,800.00	71,150.00	99,950.00
87055.000	28,220.00	77,130.00	105,350.00
87060.000	26,510.00	93,330.00	119,840.00
87065.000	26,510.00	66,290.00	92,800.00
87070.000	26,510.00	52,740.00	79,250.00
87075.000	26,510.00	66,240.00	92,750.00
87080.000	28,220.00	68,180.00	96,400.00
87085.000	28,220.00	92,970.00	121,190.00
87090.000	26,510.00	73,170.00	99,680.00
87095.000	26,510.00	113,130.00	139,640.00
87100.000	26,510.00	66,060.00	92,570.00
87105.000	26,510.00	65,250.00	91,760.00
87110.000	28,220.00	70,200.00	98,420.00
87115.000	28,220.00	83,930.00	112,150.00
87120.000	26,510.00	70,430.00	96,940.00
87125.000	26,510.00	62,330.00	88,840.00
87130.000	26,510.00	68,850.00	95,360.00
87135.000	26,510.00	75,740.00	102,250.00
87140.000	28,220.00	74,160.00	102,380.00
87145.000	28,220.00	77,360.00	105,580.00
87150.000	26,510.00	61,520.00	88,030.00
87155.000	26,510.00	77,630.00	104,140.00
87160.000	26,510.00	108,770.00	135,280.00
87165.000	26,510.00	51,930.00	78,440.00
87170.000	28,220.00	78,660.00	106,880.00
87175.000	26,640.00	81,410.00	108,050.00
87175.000	2,080.00	6,180.00	8,260.00
87180.000	27,270.00	67,910.00	95,180.00
87185.000	24,260.00	74,570.00	98,830.00
87190.000	30,560.00	67,370.00	97,930.00
87195.000	35,690.00	10,010.00	45,700.00
87200.000	30,690.00	102,920.00	133,610.00
87205.000	28,220.00	63,140.00	91,360.00
87210.000	26,640.00	77,940.00	104,580.00
87215.000	26,510.00	71,420.00	97,930.00
87220.000	26,510.00	64,710.00	91,220.00
87225.000	26,370.00	73,080.00	99,450.00
87230.000	25,830.00	74,390.00	100,220.00
87235.000	28,350.00	62,600.00	90,950.00
87240.000	29,030.00	79,290.00	108,320.00
87245.000	26,510.00	81,410.00	107,920.00
87250.000	26,370.00	82,130.00	108,500.00
87255.000	26,370.00	69,440.00	95,810.00
87260.000	26,730.00	66,420.00	93,150.00

TAXABLE ASSESSMENTS 2010

ROLL	TAXABLE ASSESSMENT		
	LAND	BUILDINGS	TOTAL
86740.000	26,330.00	49,950.00	76,280.00
86750.000	26,330.00	82,850.00	109,180.00
86765.000	24,750.00	59,000.00	83,750.00
86770.000	25,160.00	58,820.00	83,980.00
86780.000	25,160.00	73,890.00	99,050.00
86790.000	25,160.00	60,170.00	85,330.00
86800.000	25,160.00	58,410.00	83,570.00
86810.000	25,160.00	57,020.00	82,180.00
86820.000	25,160.00	65,610.00	90,770.00
86830.000	26,100.00	61,880.00	87,980.00
86850.000	29,660.00	0.00	29,660.00
86855.000	29,660.00	103,550.00	133,210.00
86860.000	29,660.00	74,030.00	103,690.00
86865.000	29,660.00	68,540.00	98,200.00
86870.000	37,310.00	125,060.00	162,370.00
86875.000	31,410.00	89,820.00	121,230.00
86880.000	31,410.00	91,260.00	122,670.00
86885.000	37,310.00	81,950.00	119,260.00
86890.000	29,660.00	84,330.00	113,990.00
86895.000	29,660.00	92,570.00	122,230.00
86900.000	29,660.00	70,920.00	100,580.00
86905.000	29,660.00	62,190.00	91,850.00
86910.000	26,370.00	70,790.00	97,160.00
86915.000	26,370.00	57,650.00	84,020.00
86920.000	26,370.00	63,180.00	89,550.00
86925.000	26,370.00	65,930.00	92,300.00
86930.000	32,000.00	82,440.00	114,440.00
86935.000	28,850.00	68,310.00	97,160.00
86940.000	28,850.00	117,360.00	146,210.00
86945.000	32,000.00	91,850.00	123,850.00
86950.000	26,330.00	64,040.00	90,370.00
86955.000	26,370.00	75,920.00	102,290.00
86960.000	26,370.00	69,530.00	95,900.00
86965.000	26,370.00	68,720.00	95,090.00
86970.000	28,800.00	68,270.00	97,070.00
86975.000	27,270.00	64,580.00	91,850.00
86980.000	23,490.00	72,990.00	96,480.00
86985.000	28,170.00	73,850.00	102,020.00
86990.000	34,740.00	100,850.00	135,590.00
86995.000	27,450.00	84,510.00	111,960.00
87000.000	26,370.00	69,300.00	95,670.00
87005.000	26,370.00	58,770.00	85,140.00
87010.000	26,370.00	70,430.00	96,800.00
87015.000	26,370.00	79,020.00	105,390.00
87020.000	26,370.00	71,690.00	98,060.00
87025.000	27,410.00	90,900.00	118,310.00
87030.000	34,830.00	78,840.00	113,670.00

TAXABLE ASSESSMENTS 2010

ROLL	TAXABLE ASSESSMENT		
	LAND	BUILDINGS	TOTAL
86601.000	24,710.00	92,790.00	117,500.00
86601.100	24,710.00	88,200.00	112,910.00
86601.200	24,710.00	75,150.00	99,860.00
86601.300	24,710.00	72,500.00	97,210.00
86601.400	24,710.00	88,070.00	112,780.00
86601.500	25,790.00	99,000.00	124,790.00
86601.600	25,790.00	66,150.00	91,940.00
86601.700	24,710.00	81,320.00	106,030.00
86601.800	24,710.00	68,310.00	93,020.00
86601.900	25,110.00	91,760.00	116,870.00
86602.000	26,190.00	131,630.00	157,820.00
86602.100	26,190.00	109,980.00	136,170.00
86602.200	26,190.00	106,340.00	132,530.00
86602.300	26,460.00	82,800.00	109,260.00
86602.400	28,080.00	88,790.00	116,870.00
86602.500	27,720.00	90,410.00	118,130.00
86602.600	28,440.00	87,300.00	115,740.00
86602.700	24,480.00	65,390.00	89,870.00
86602.701	23,090.00	55,890.00	78,980.00
86602.702	24,480.00	61,520.00	86,000.00
86602.703	24,480.00	77,310.00	101,790.00
86602.704	24,480.00	67,860.00	92,340.00
86602.705	24,480.00	64,670.00	89,150.00
86602.706	23,090.00	66,150.00	89,240.00
86602.707	23,090.00	56,520.00	79,610.00
86602.708	23,090.00	59,310.00	82,400.00
86602.709	24,480.00	62,870.00	87,350.00
86602.711	24,480.00	66,380.00	90,860.00
86602.712	23,090.00	57,470.00	80,560.00
86602.713	23,090.00	59,400.00	82,490.00
86602.714	23,090.00	59,400.00	82,490.00
86602.715	23,090.00	68,810.00	91,900.00
86602.716	24,480.00	63,360.00	87,840.00
86602.800	37,940.00	0.00	37,940.00
86605.000	185,060.00	5,283,790.00	5,468,850.00
86610.000	88,470.00	147,870.00	236,340.00
86610.000	6,760.00	24,310.00	31,070.00
86615.000	111,020.00	0.00	111,020.00
86618.000	123,440.00	240,240.00	363,680.00
86619.000	25,070.00	94,730.00	119,800.00
86619.100	26,730.00	79,250.00	105,980.00
86620.000	29,610.00	78,350.00	107,960.00
86640.000	27,540.00	84,060.00	111,600.00
86700.000	22,770.00	73,530.00	96,300.00
86710.000	24,570.00	97,740.00	122,310.00
86720.000	24,750.00	45,320.00	70,070.00
86730.000	30,600.00	56,520.00	87,120.00

TAXABLE ASSESSMENTS 2010

ROLL	TAXABLE ASSESSMENT		
	LAND	BUILDINGS	TOTAL
108750.000	100,820.00	287,950.00	388,770.00

TOTAL 14,217,270.00 37,058,110.00 51,275,380.00

NO. E-11-034

TAXABLE ASSESSMENTS 2010

ROLL	TAXABLE ASSESSMENT		
	LAND	BUILDINGS	TOTAL
44700.000	1,260.00	0.00	1,260.00
44800.000	8,100.00	0.00	8,100.00
44900.000	8,100.00	0.00	8,100.00
45000.000	20,480.00	0.00	20,480.00
45100.000	2,790.00	0.00	2,790.00
45200.000	20,300.00	0.00	20,300.00
45300.000	28,080.00	44,100.00	72,180.00
45400.000	36,660.00	232,830.00	269,490.00
45600.000	20,750.00	35,690.00	56,440.00
45800.000	18,680.00	0.00	18,680.00
45900.000	45,830.00	42,900.00	88,730.00
46000.000	27,500.00	43,650.00	71,150.00
46150.000	9,170.00	0.00	9,170.00
46200.000	2,430.00	0.00	2,430.00
46300.000	2,150.00	0.00	2,150.00
46500.000	141,050.00	568,100.00	709,150.00
46590.000	14,240.00	0.00	14,240.00
46600.000	85,930.00	49,990.00	135,920.00
46700.000	25,110.00	22,010.00	47,120.00
46800.000	25,110.00	32,490.00	57,600.00
46900.000	28,170.00	29,160.00	57,330.00
47000.000	28,850.00	41,760.00	70,610.00
47100.000	23,130.00	31,550.00	54,680.00
47395.000	23,130.00	0.00	23,130.00
47400.000	23,130.00	57,470.00	80,600.00
47490.000	19,170.00	60,390.00	79,560.00
47500.000	19,220.00	41,940.00	61,160.00
47550.000	19,220.00	65,790.00	85,010.00
47700.000	23,180.00	25,290.00	48,470.00
47800.000	19,220.00	43,290.00	62,510.00
47850.000	23,180.00	50,760.00	73,940.00
47900.000	25,520.00	54,320.00	79,840.00
47905.000	33,410.00	112,060.00	145,470.00
47920.000	29,030.00	56,250.00	85,280.00
48000.000	25,650.00	98,420.00	124,070.00
48100.000	19,710.00	26,550.00	46,260.00
48200.000	19,130.00	79,020.00	98,150.00
48300.000	19,760.00	56,790.00	76,550.00
48400.000	19,130.00	70,250.00	89,380.00
48500.000	19,130.00	58,410.00	77,540.00
48600.000	26,550.00	0.00	26,550.00
61400.000	56,230.00	0.00	56,230.00
61400.000	55,970.00	0.00	55,970.00
108703.000	128,770.00	680,680.00	809,450.00
108705.000	158,800.00	362,250.00	521,050.00
108708.000	235,430.00	1,687,660.00	1,923,090.00
108710.000	119,150.00	0.00	119,150.00

TAXABLE ASSESSMENTS 2010

ROLL	TAXABLE ASSESSMENT		
	LAND	BUILDINGS	TOTAL
40300.000	25,520.00	39,150.00	64,670.00
40400.000	19,170.00	27,450.00	46,620.00
40450.000	19,170.00	78,710.00	97,880.00
40500.000	19,620.00	22,010.00	41,630.00
40600.000	19,620.00	62,370.00	81,990.00
40700.000	25,610.00	77,670.00	103,280.00
40800.000	19,670.00	86,940.00	106,610.00
40810.000	19,670.00	93,150.00	112,820.00
40820.000	19,670.00	92,570.00	112,240.00
40830.000	19,710.00	71,330.00	91,040.00
40900.000	25,610.00	41,450.00	67,060.00
41200.000	19,170.00	18,990.00	38,160.00
41300.000	17,730.00	83,520.00	101,250.00
41400.000	25,610.00	44,060.00	69,670.00
41500.000	19,710.00	46,580.00	66,290.00
41550.000	19,710.00	75,420.00	95,130.00
41600.000	28,220.00	45,590.00	73,810.00
41700.000	25,110.00	59,670.00	84,780.00
41800.000	25,110.00	29,390.00	54,500.00
41900.000	25,110.00	46,080.00	71,190.00
42100.000	20,700.00	22,680.00	43,380.00
42200.000	31,230.00	75,470.00	106,700.00
42300.000	20,700.00	39,020.00	59,720.00
42400.000	23,130.00	44,550.00	67,680.00
42500.000	25,110.00	48,060.00	73,170.00
42600.000	23,130.00	57,240.00	80,370.00
42700.000	25,110.00	41,760.00	66,870.00
42800.000	25,070.00	52,430.00	77,500.00
42900.000	1,490.00	0.00	1,490.00
43000.000	180.00	0.00	180.00
43100.000	25,970.00	36,990.00	62,960.00
43200.000	320.00	0.00	320.00
43300.000	1,400.00	0.00	1,400.00
43500.000	25,380.00	45,860.00	71,240.00
43600.000	10,260.00	0.00	10,260.00
43700.000	25,110.00	36,770.00	61,880.00
43800.000	20,700.00	52,110.00	72,810.00
43850.000	20,700.00	79,920.00	100,620.00
43900.000	20,700.00	61,290.00	81,990.00
44000.000	28,170.00	30,150.00	58,320.00
44100.000	28,170.00	54,500.00	82,670.00
44200.000	28,260.00	43,380.00	71,640.00
44300.000	28,220.00	44,960.00	73,180.00
44400.000	25,740.00	37,850.00	63,590.00
44450.000	22,590.00	85,100.00	107,690.00
44500.000	28,220.00	36,630.00	64,850.00
44600.000	28,170.00	46,890.00	75,060.00

TAXABLE ASSESSMENTS 2010

ROLL	TAXABLE ASSESSMENT		
	LAND	BUILDINGS	TOTAL
35590.000	20,700.00	99,950.00	120,650.00
35600.000	20,700.00	29,750.00	50,450.00
35800.000	26,820.00	44,550.00	71,370.00
35800.000	2,020.00	10,860.00	12,880.00
35900.000	18,330.00	0.00	18,330.00
36000.000	27,430.00	23,920.00	51,350.00
36200.000	18,990.00	9,180.00	28,170.00
36300.000	18,270.00	0.00	18,270.00
36400.000	9,360.00	29,430.00	38,790.00
36500.000	27,430.00	73,450.00	100,880.00
36525.000	6,050.00	0.00	6,050.00
36525.000	12,220.00	0.00	12,220.00
36550.000	18,270.00	0.00	18,270.00
36600.000	19,370.00	130,520.00	149,890.00
36600.000	38,740.00	261,370.00	300,110.00
36700.000	105,170.00	239,660.00	344,830.00
36800.000	31,140.00	113,170.00	144,310.00
37200.000	185,320.00	339,500.00	524,820.00
37300.000	54,930.00	357,830.00	412,760.00
37400.000	12,690.00	1,850.00	14,540.00
37500.000	12,650.00	29,300.00	41,950.00
37600.000	173,810.00	979,940.00	1,153,750.00
37880.000	109,790.00	421,140.00	530,930.00
38100.000	25,340.00	34,920.00	60,260.00
38200.000	23,130.00	36,000.00	59,130.00
38205.000	23,090.00	74,570.00	97,660.00
38300.000	28,890.00	25,340.00	54,230.00
38500.000	23,090.00	28,980.00	52,070.00
38600.000	25,560.00	31,550.00	57,110.00
38700.000	19,220.00	48,380.00	67,600.00
38750.000	19,220.00	66,330.00	85,550.00
38800.000	17,280.00	0.00	17,280.00
38900.000	23,090.00	31,320.00	54,410.00
39000.000	19,220.00	20,520.00	39,740.00
39100.000	23,130.00	32,940.00	56,070.00
39200.000	25,560.00	62,870.00	88,430.00
39300.000	23,180.00	61,970.00	85,150.00
39350.000	23,180.00	85,820.00	109,000.00
39400.000	25,520.00	50,720.00	76,240.00
39450.000	19,220.00	88,560.00	107,780.00
39600.000	25,520.00	5,130.00	30,650.00
39700.000	19,220.00	90,950.00	110,170.00
39710.000	19,220.00	24,840.00	44,060.00
39800.000	25,520.00	38,390.00	63,910.00
39900.000	19,220.00	15,620.00	34,840.00
40100.000	19,220.00	49,100.00	68,320.00
40200.000	25,520.00	62,190.00	87,710.00

TAXABLE ASSESSMENTS 2010

ROLL	TAXABLE ASSESSMENT		
	LAND	BUILDINGS	TOTAL
30800.000	19,620.00	55,710.00	75,330.00
30900.000	19,620.00	40,460.00	60,080.00
31000.000	14,990.00	76,010.00	91,000.00
31100.000	28,170.00	49,460.00	77,630.00
31200.000	900.00	0.00	900.00
31300.000	20,700.00	50,900.00	71,600.00
31400.000	18,450.00	0.00	18,450.00
31600.000	28,530.00	62,280.00	90,810.00
31700.000	22,640.00	49,410.00	72,050.00
31720.000	18,590.00	72,230.00	90,820.00
32100.000	2,970.00	0.00	2,970.00
32150.000	14,450.00	41,220.00	55,670.00
32200.000	20,700.00	39,600.00	60,300.00
32210.000	20,700.00	80,330.00	101,030.00
32300.000	28,130.00	50,490.00	78,620.00
32400.000	25,110.00	42,800.00	67,910.00
32500.000	25,110.00	59,720.00	84,830.00
32600.000	28,130.00	40,550.00	68,680.00
32700.000	20,700.00	23,810.00	44,510.00
32800.000	20,700.00	31,640.00	52,340.00
32900.000	20,700.00	82,440.00	103,140.00
32950.000	20,700.00	104,940.00	125,640.00
33000.000	28,130.00	43,700.00	71,830.00
33100.000	20,700.00	25,250.00	45,950.00
33200.000	28,130.00	64,800.00	92,930.00
33300.000	28,130.00	19,760.00	47,890.00
33400.000	20,700.00	27,680.00	48,380.00
33425.000	20,700.00	107,640.00	128,340.00
33450.000	20,700.00	21,740.00	42,440.00
33500.000	20,700.00	54,680.00	75,380.00
33600.000	28,220.00	87,440.00	115,660.00
33700.000	28,220.00	53,640.00	81,860.00
33800.000	28,220.00	54,000.00	82,220.00
33900.000	28,220.00	91,310.00	119,530.00
34100.000	20,700.00	58,410.00	79,110.00
34300.000	28,220.00	28,580.00	56,800.00
34400.000	20,700.00	63,990.00	84,690.00
34405.000	28,220.00	50,940.00	79,160.00
34600.000	28,170.00	49,190.00	77,360.00
34700.000	20,700.00	42,480.00	63,180.00
34710.000	20,700.00	76,230.00	96,930.00
34800.000	28,170.00	89,190.00	117,360.00
34900.000	28,170.00	95,310.00	123,480.00
35100.000	28,170.00	56,120.00	84,290.00
35200.000	25,070.00	36,270.00	61,340.00
35400.000	25,110.00	29,340.00	54,450.00
35580.000	20,700.00	0.00	20,700.00

TAXABLE ASSESSMENTS 2010

ROLL	TAXABLE ASSESSMENT		
	LAND	BUILDINGS	TOTAL
26100.000	51,090.00	42,840.00	93,930.00
26150.000	10,990.00	16,120.00	27,110.00
26200.000	9,630.00	23,400.00	33,030.00
26200.000	28,210.00	48,490.00	76,700.00
26400.000	33,740.00	79,950.00	113,690.00
26600.000	43,940.00	139,490.00	183,430.00
26700.000	25,220.00	0.00	25,220.00
26800.000	29,640.00	80,990.00	110,630.00
26900.000	36,530.00	129,220.00	165,750.00
27100.000	21,910.00	0.00	21,910.00
27200.000	117,000.00	508,630.00	625,630.00
27500.000	36,860.00	72,150.00	109,010.00
27600.000	25,520.00	81,540.00	107,060.00
27700.000	19,220.00	38,210.00	57,430.00
27800.000	20,750.00	48,560.00	69,310.00
27900.000	25,520.00	42,030.00	67,550.00
28000.000	25,070.00	43,700.00	68,770.00
28100.000	25,520.00	21,470.00	46,990.00
28200.000	19,220.00	21,740.00	40,960.00
28300.000	19,220.00	33,750.00	52,970.00
28400.000	25,520.00	21,600.00	47,120.00
28500.000	25,520.00	43,020.00	68,540.00
28600.000	24,120.00	34,610.00	58,730.00
28700.000	24,120.00	41,900.00	66,020.00
28800.000	21,920.00	31,910.00	53,830.00
28900.000	21,920.00	0.00	21,920.00
29000.000	17,330.00	124,160.00	141,490.00
29100.000	17,330.00	0.00	17,330.00
29200.000	19,260.00	42,210.00	61,470.00
29250.000	17,330.00	0.00	17,330.00
29300.000	25,560.00	22,820.00	48,380.00
29400.000	25,560.00	46,980.00	72,540.00
29500.000	25,560.00	42,710.00	68,270.00
29600.000	25,560.00	51,390.00	76,950.00
29700.000	20,970.00	50,850.00	71,820.00
29800.000	25,200.00	41,670.00	66,870.00
29890.000	19,220.00	73,080.00	92,300.00
29900.000	19,220.00	41,630.00	60,850.00
30000.000	19,170.00	58,140.00	77,310.00
30100.000	19,530.00	27,630.00	47,160.00
30200.000	26,010.00	49,370.00	75,380.00
30300.000	19,220.00	52,920.00	72,140.00
30500.000	19,580.00	48,870.00	68,450.00
30600.000	19,580.00	48,560.00	68,140.00
30680.000	21,690.00	50,810.00	72,500.00
30690.000	21,650.00	42,170.00	63,820.00
30700.000	21,650.00	75,600.00	97,250.00

TAXABLE ASSESSMENTS 2010

ROLL	TAXABLE ASSESSMENT		
	LAND	BUILDINGS	TOTAL
22500.000	24,170.00	54,500.00	78,670.00
22600.000	20,700.00	49,640.00	70,340.00
22700.000	24,120.00	56,660.00	80,780.00
22800.000	20,750.00	26,550.00	47,300.00
22850.000	20,750.00	98,870.00	119,620.00
22900.000	20,750.00	20,210.00	40,960.00
22950.000	20,750.00	30,920.00	51,670.00
23000.000	20,750.00	68,850.00	89,600.00
23100.000	25,160.00	59,540.00	84,700.00
23200.000	23,040.00	44,550.00	67,590.00
23250.000	24,890.00	87,170.00	112,060.00
23300.000	29,160.00	85,280.00	114,440.00
23400.000	20,750.00	29,160.00	49,910.00
23500.000	24,390.00	42,120.00	66,510.00
23550.000	24,120.00	42,530.00	66,650.00
23700.000	24,170.00	33,170.00	57,340.00
23750.000	20,750.00	77,940.00	98,690.00
23800.000	20,700.00	25,740.00	46,440.00
23850.000	20,750.00	72,500.00	93,250.00
23900.000	20,750.00	82,760.00	103,510.00
24000.000	20,700.00	10,440.00	31,140.00
24100.000	25,070.00	36,630.00	61,700.00
24150.000	20,750.00	98,870.00	119,620.00
24200.000	23,000.00	51,930.00	74,930.00
24300.000	26,240.00	45,630.00	71,870.00
24400.000	30,600.00	38,790.00	69,390.00
24450.000	22,590.00	50,490.00	73,080.00
24500.000	22,680.00	43,290.00	65,970.00
24600.000	58,370.00	358,670.00	417,040.00
24700.000	27,630.00	48,360.00	75,990.00
24800.000	30,100.00	64,870.00	94,970.00
24900.000	13,000.00	46,280.00	59,280.00
25000.000	13,000.00	0.00	13,000.00
25050.000	29,970.00	99,390.00	129,360.00
25101.000	19,830.00	54,210.00	74,040.00
25103.000	34,130.00	57,980.00	92,110.00
25200.000	11,510.00	0.00	11,510.00
25240.000	35,170.00	0.00	35,170.00
25300.000	28,210.00	63,900.00	92,110.00
25400.000	21,190.00	48,360.00	69,550.00
25450.000	27,240.00	142,480.00	169,720.00
25500.000	45,370.00	131,890.00	177,260.00
25600.000	140,400.00	191,230.00	331,630.00
25700.000	37,180.00	194,290.00	231,470.00
25800.000	23,850.00	36,990.00	60,840.00
25900.000	4,750.00	0.00	4,750.00
26000.000	18,270.00	55,510.00	73,780.00

NO. E-11-034

TAXABLE ASSESSMENTS 2010

ROLL	TAXABLE ASSESSMENT		
	LAND	BUILDINGS	TOTAL
18050.000	19,220.00	45,630.00	64,850.00
18100.000	23,130.00	80,330.00	103,460.00
18200.000	23,130.00	35,600.00	58,730.00
18300.000	19,220.00	95,900.00	115,120.00
18400.000	24,170.00	28,310.00	52,480.00
18500.000	20,930.00	33,210.00	54,140.00
18600.000	25,560.00	56,340.00	81,900.00
18698.000	19,350.00	64,040.00	83,390.00
18700.000	19,350.00	39,060.00	58,410.00
18900.000	25,560.00	48,830.00	74,390.00
19000.000	19,350.00	51,980.00	71,330.00
19090.000	25,650.00	32,900.00	58,550.00
19100.000	19,170.00	61,430.00	80,600.00
19200.000	19,170.00	61,700.00	80,870.00
19250.000	19,400.00	41,990.00	61,390.00
19300.000	17,510.00	0.00	17,510.00
19400.000	19,170.00	44,910.00	64,080.00
19425.000	17,240.00	78,210.00	95,450.00
19500.000	22,590.00	19,170.00	41,760.00
19550.000	19,440.00	91,940.00	111,380.00
19600.000	22,950.00	32,000.00	54,950.00
19700.000	28,310.00	51,390.00	79,700.00
19800.000	28,310.00	33,660.00	61,970.00
19900.000	19,890.00	26,010.00	45,900.00
20000.000	28,310.00	41,090.00	69,400.00
20100.000	25,560.00	35,190.00	60,750.00
20200.000	25,070.00	40,050.00	65,120.00
20300.000	20,750.00	43,070.00	63,820.00
20400.000	20,750.00	29,430.00	50,180.00
20600.000	25,070.00	58,320.00	83,390.00
20800.000	26,510.00	64,080.00	90,590.00
20900.000	25,070.00	47,520.00	72,590.00
21000.000	20,340.00	47,300.00	67,640.00
21100.000	20,340.00	45,090.00	65,430.00
21300.000	20,700.00	35,060.00	55,760.00
21400.000	21,650.00	49,410.00	71,060.00
21500.000	28,260.00	93,240.00	121,500.00
21600.000	20,700.00	55,710.00	76,410.00
21700.000	28,260.00	82,710.00	110,970.00
21800.000	29,900.00	85,670.00	115,570.00
21900.000	20,700.00	41,000.00	61,700.00
21950.000	20,700.00	94,460.00	115,160.00
22000.000	20,700.00	22,730.00	43,430.00
22100.000	28,260.00	42,840.00	71,100.00
22200.000	20,700.00	27,950.00	48,650.00
22300.000	20,750.00	58,280.00	79,030.00
22400.000	20,700.00	28,260.00	48,960.00

TAXABLE ASSESSMENTS 2010

ROLL	TAXABLE ASSESSMENT		
	LAND	BUILDINGS	TOTAL
13400.000	73,060.00	137,800.00	210,860.00
14100.000	10,620.00	67,100.00	77,720.00
14100.000	28,470.00	168,550.00	197,020.00
14200.000	73,060.00	268,710.00	341,770.00
14300.000	15,390.00	33,840.00	49,230.00
14600.000	25,680.00	36,270.00	61,950.00
14650.000	39,200.00	121,490.00	160,690.00
14700.000	13,130.00	8,060.00	21,190.00
14800.000	32,890.00	0.00	32,890.00
14900.000	21,910.00	156,330.00	178,240.00
15000.000	21,910.00	99,060.00	120,970.00
15050.000	26,260.00	16,710.00	42,970.00
15100.000	15,120.00	12,690.00	27,810.00
15100.000	9,560.00	7,870.00	17,430.00
15200.000	19,700.00	55,580.00	75,280.00
15300.000	7,740.00	10,580.00	18,320.00
15300.000	16,840.00	23,270.00	40,110.00
15310.000	18,400.00	155,220.00	173,620.00
15400.000	5,720.00	0.00	5,720.00
15500.000	36,470.00	41,470.00	77,940.00
15700.000	35,820.00	206,180.00	242,000.00
15900.000	30,100.00	23,860.00	53,960.00
16000.000	57,920.00	0.00	57,920.00
16200.000	19,170.00	50,220.00	69,390.00
16300.000	19,170.00	26,330.00	45,500.00
16400.000	19,170.00	39,510.00	58,680.00
16500.000	19,170.00	39,330.00	58,500.00
16600.000	109,270.00	128,250.00	237,520.00
17000.000	17,240.00	2,390.00	19,630.00
17100.000	24,900.00	0.00	24,900.00
17200.000	19,170.00	79,790.00	98,960.00
17300.000	19,170.00	27,270.00	46,440.00
17401.000	5,270.00	35,600.00	40,870.00
17402.000	5,270.00	35,600.00	40,870.00
17403.000	5,990.00	38,930.00	44,920.00
17404.000	5,990.00	38,930.00	44,920.00
17405.000	5,270.00	35,600.00	40,870.00
17406.000	5,270.00	35,600.00	40,870.00
17407.000	5,990.00	38,930.00	44,920.00
17408.000	5,990.00	38,930.00	44,920.00
17490.000	19,220.00	47,930.00	67,150.00
17500.000	19,220.00	63,990.00	83,210.00
17600.000	19,220.00	59,310.00	78,530.00
17650.000	19,220.00	58,100.00	77,320.00
17700.000	34,740.00	314,150.00	348,890.00
17800.000	19,220.00	58,320.00	77,540.00
17900.000	25,560.00	70,070.00	95,630.00

TAXABLE ASSESSMENTS 2010

ROLL	TAXABLE ASSESSMENT		
	LAND	BUILDINGS	TOTAL
8800.000	20,700.00	24,350.00	45,050.00
8900.000	24,620.00	0.00	24,620.00
9000.000	24,620.00	44,960.00	69,580.00
9100.000	33,660.00	141,930.00	175,590.00
9200.000	20,700.00	20,430.00	41,130.00
9300.000	28,130.00	44,420.00	72,550.00
9500.000	20,700.00	29,790.00	50,490.00
9600.000	28,130.00	57,780.00	85,910.00
9700.000	20,700.00	28,850.00	49,550.00
9800.000	28,170.00	60,390.00	88,560.00
9900.000	28,130.00	40,860.00	68,990.00
10000.000	22,820.00	25,430.00	48,250.00
10100.000	22,820.00	44,010.00	66,830.00
10200.000	23,810.00	42,750.00	66,560.00
10300.000	21,690.00	99,410.00	121,100.00
10400.000	25,380.00	31,100.00	56,480.00
10450.000	22,370.00	149,850.00	172,220.00
10500.000	20,700.00	34,250.00	54,950.00
10550.000	25,070.00	55,130.00	80,200.00
10600.000	21,780.00	29,930.00	51,710.00
10610.000	19,620.00	91,800.00	111,420.00
10700.000	25,020.00	52,380.00	77,400.00
10800.000	20,840.00	31,550.00	52,390.00
10900.000	20,700.00	52,560.00	73,260.00
10950.000	20,700.00	101,520.00	122,220.00
11000.000	28,220.00	47,970.00	76,190.00
11098.000	20,700.00	80,420.00	101,120.00
11100.000	24,660.00	35,370.00	60,030.00
11200.000	31,050.00	37,670.00	68,720.00
11400.000	20,700.00	39,740.00	60,440.00
11500.000	25,110.00	40,550.00	65,660.00
11510.000	24,170.00	57,510.00	81,680.00
11700.000	25,430.00	47,340.00	72,770.00
11800.000	23,580.00	68,040.00	91,620.00
12000.000	20,700.00	33,530.00	54,230.00
12095.000	20,700.00	99,500.00	120,200.00
12100.000	28,940.00	74,340.00	103,280.00
12200.000	22,590.00	41,040.00	63,630.00
12430.000	23,580.00	111,600.00	135,180.00
12500.000	34,020.00	89,550.00	123,570.00
12600.000	27,630.00	48,110.00	75,740.00
12700.000	21,910.00	0.00	21,910.00
12800.000	73,060.00	264,160.00	337,220.00
13000.000	21,910.00	119,340.00	141,250.00
13150.000	13,770.00	16,290.00	30,060.00
13150.000	12,740.00	36,470.00	49,210.00
13200.000	219,380.00	1,018,230.00	1,237,610.00

TAXABLE ASSESSMENTS 2010

ROLL	TAXABLE ASSESSMENT		
	LAND	BUILDINGS	TOTAL
4500.000	67,150.00	349,440.00	416,590.00
4600.000	46,540.00	69,620.00	116,160.00
4700.000	23,900.00	61,340.00	85,240.00
4800.000	21,020.00	25,340.00	46,360.00
4900.000	20,300.00	45,360.00	65,660.00
5000.000	22,680.00	67,320.00	90,000.00
5000.000	1,760.00	4,880.00	6,640.00
5200.000	26,190.00	42,930.00	69,120.00
5300.000	21,690.00	0.00	21,690.00
5400.000	25,700.00	33,260.00	58,960.00
5500.000	19,310.00	18,360.00	37,670.00
5600.000	25,560.00	66,780.00	92,340.00
5700.000	19,260.00	24,210.00	43,470.00
5800.000	36,920.00	38,740.00	75,660.00
5900.000	25,560.00	54,680.00	80,240.00
6000.000	19,260.00	31,140.00	50,400.00
6100.000	19,260.00	37,080.00	56,340.00
6200.000	25,560.00	68,940.00	94,500.00
6300.000	25,560.00	71,420.00	96,980.00
6400.000	19,260.00	30,200.00	49,460.00
6500.000	25,560.00	46,940.00	72,500.00
6590.000	19,260.00	69,570.00	88,830.00
6600.000	19,260.00	36,630.00	55,890.00
6700.000	31,320.00	48,740.00	80,060.00
6710.000	19,220.00	78,030.00	97,250.00
6800.000	25,560.00	48,600.00	74,160.00
7100.000	25,520.00	42,120.00	67,640.00
7200.000	37,120.00	94,120.00	131,240.00
7300.000	19,220.00	54,450.00	73,670.00
7400.000	19,310.00	30,290.00	49,600.00
7425.000	19,220.00	11,700.00	30,920.00
7450.000	19,310.00	56,700.00	76,010.00
7500.000	19,220.00	42,530.00	61,750.00
7600.000	19,350.00	35,820.00	55,170.00
7650.000	19,350.00	27,230.00	46,580.00
7700.000	19,220.00	26,690.00	45,910.00
7800.000	20,700.00	71,190.00	91,890.00
7810.000	20,700.00	92,520.00	113,220.00
7900.000	28,170.00	73,490.00	101,660.00
8100.000	22,590.00	56,660.00	79,250.00
8200.000	20,700.00	47,030.00	67,730.00
8300.000	26,640.00	32,450.00	59,090.00
8400.000	20,700.00	22,140.00	42,840.00
8402.000	20,700.00	74,430.00	95,130.00
8500.000	28,170.00	58,590.00	86,760.00
8600.000	28,170.00	75,380.00	103,550.00
8700.000	20,700.00	83,700.00	104,400.00

NO. E-11-034

TAXABLE ASSESSMENTS 2010

ROLL	TAXABLE ASSESSMENT		
	LAND	BUILDINGS	TOTAL
50.000	130,850.00	0.00	130,850.00
100.000	129,680.00	2,262,780.00	2,392,460.00
150.000	119,210.00	801,710.00	920,920.00
200.000	27,140.00	62,420.00	89,560.00
300.000	27,140.00	65,120.00	92,260.00
400.000	20,070.00	28,310.00	48,380.00
410.000	20,030.00	89,370.00	109,400.00
500.000	24,170.00	50,090.00	74,260.00
600.000	24,350.00	48,020.00	72,370.00
800.000	39,470.00	71,190.00	110,660.00
900.000	23,850.00	27,090.00	50,940.00
1000.000	29,750.00	58,460.00	88,210.00
1090.000	23,000.00	30,380.00	53,380.00
1200.000	23,580.00	26,600.00	50,180.00
1300.000	26,600.00	56,520.00	83,120.00
1400.000	36,720.00	52,790.00	89,510.00
1500.000	19,170.00	25,250.00	44,420.00
1600.000	26,510.00	44,420.00	70,930.00
1650.000	23,090.00	100,980.00	124,070.00
1700.000	25,070.00	56,160.00	81,230.00
1800.000	23,090.00	50,040.00	73,130.00
1900.000	28,220.00	44,150.00	72,370.00
1998.000	20,700.00	108,270.00	128,970.00
2000.000	20,700.00	48,420.00	69,120.00
2100.000	33,300.00	64,080.00	97,380.00
2200.000	33,350.00	64,670.00	98,020.00
2300.000	43,420.00	50,900.00	94,320.00
2400.000	43,420.00	208,330.00	251,750.00
2500.000	25,070.00	31,100.00	56,170.00
2600.000	24,170.00	34,160.00	58,330.00
2600.000	6,440.00	8,840.00	15,280.00
2700.000	25,070.00	88,200.00	113,270.00
2800.000	28,620.00	27,090.00	55,710.00
2900.000	20,750.00	65,880.00	86,630.00
3000.000	19,080.00	25,880.00	44,960.00
3100.000	20,750.00	77,130.00	97,880.00
3200.000	27,560.00	40,430.00	67,990.00
3300.000	20,750.00	32,810.00	53,560.00
3500.000	23,580.00	30,830.00	54,410.00
3600.000	63,440.00	216,710.00	280,150.00
3700.000	37,050.00	0.00	37,050.00
3800.000	48,750.00	229,710.00	278,460.00
3801.000	720.00	26,520.00	27,240.00
3850.000	12,160.00	0.00	12,160.00
3900.000	73,710.00	0.00	73,710.00
4200.000	32,630.00	0.00	32,630.00
4400.000	58,760.00	163,020.00	221,780.00

TAXABLE ASSESSMENTS 2010

ROLL	TAXABLE ASSESSMENT		
	LAND	BUILDINGS	TOTAL
65016.000	36,000.00	128,520.00	164,520.00
65018.000	36,000.00	83,840.00	119,840.00
65100.000	43,880.00	63,810.00	107,690.00
68900.000	36,090.00	75,020.00	111,110.00
69100.000	43,920.00	24,840.00	68,760.00
69100.000	7,020.00	14,500.00	21,520.00
70565.000	27,090.00	72,630.00	99,720.00
70570.000	27,090.00	70,160.00	97,250.00
70575.000	27,050.00	65,700.00	92,750.00
70580.000	27,090.00	78,210.00	105,300.00
70585.000	27,090.00	70,110.00	97,200.00
70590.000	27,090.00	59,090.00	86,180.00
70600.000	89,780.00	0.00	89,780.00
95400.000	57,070.00	130,590.00	187,660.00
95430.000	68,190.00	0.00	68,190.00
95450.000	38,160.00	0.00	38,160.00
95455.000	33,740.00	0.00	33,740.00
95460.000	35,620.00	0.00	35,620.00
95470.000	27,500.00	0.00	27,500.00
95480.000	29,160.00	0.00	29,160.00
95490.000	29,160.00	0.00	29,160.00
108700.000	327,540.00	0.00	327,540.00
TOTAL	2,237,390.00	5,966,070.00	8,203,460.00

TAXABLE ASSESSMENTS 2010

ROLL	TAXABLE ASSESSMENT		
	LAND	BUILDINGS	TOTAL
61800.000	254,870.00	2,523,820.00	2,778,690.00
61900.000	113,750.00	335,660.00	449,410.00
62000.000	69,810.00	0.00	69,810.00
62050.000	36,180.00	81,720.00	117,900.00
63501.000	1,890.00	28,670.00	30,560.00
63502.000	1,890.00	28,670.00	30,560.00
63503.000	2,790.00	37,580.00	40,370.00
63504.000	2,790.00	37,580.00	40,370.00
63505.000	2,790.00	37,580.00	40,370.00
63506.000	2,790.00	37,580.00	40,370.00
63507.000	2,790.00	37,580.00	40,370.00
63508.000	2,790.00	37,580.00	40,370.00
63509.000	2,790.00	37,580.00	40,370.00
63510.000	2,790.00	37,580.00	40,370.00
63511.000	1,890.00	28,670.00	30,560.00
63512.000	1,890.00	28,670.00	30,560.00
63513.000	1,890.00	30,110.00	32,000.00
63514.000	1,890.00	30,110.00	32,000.00
63515.000	2,790.00	39,020.00	41,810.00
63516.000	2,790.00	39,020.00	41,810.00
63517.000	2,790.00	39,020.00	41,810.00
63518.000	2,790.00	39,020.00	41,810.00
63519.000	2,790.00	39,020.00	41,810.00
63520.000	2,790.00	39,020.00	41,810.00
63521.000	2,790.00	39,020.00	41,810.00
63522.000	2,790.00	39,020.00	41,810.00
63523.000	1,890.00	30,110.00	32,000.00
63524.000	1,890.00	30,110.00	32,000.00
64100.000	27,050.00	64,040.00	91,090.00
64150.000	27,050.00	40,910.00	67,960.00
64200.000	34,290.00	88,880.00	123,170.00
64300.000	40,320.00	41,310.00	81,630.00
64400.000	40,550.00	38,160.00	78,710.00
64420.000	40,550.00	76,950.00	117,500.00
64500.000	36,180.00	48,920.00	85,100.00
64600.000	34,250.00	46,670.00	80,920.00
64800.000	41,220.00	73,890.00	115,110.00
64820.000	35,730.00	80,280.00	116,010.00
64900.000	43,970.00	49,730.00	93,700.00
65000.000	24,120.00	46,080.00	70,200.00
65002.000	24,120.00	70,650.00	94,770.00
65004.000	24,300.00	83,520.00	107,820.00
65006.000	24,300.00	91,940.00	116,240.00
65008.000	25,920.00	97,430.00	123,350.00
65010.000	25,110.00	62,730.00	87,840.00
65012.000	26,330.00	75,420.00	101,750.00
65014.000	26,330.00	62,420.00	88,750.00

TAXABLE ASSESSMENTS 2010

ROLL	TAXABLE ASSESSMENT		
	LAND	BUILDINGS	TOTAL
97090.000	29,210.00	66,870.00	96,080.00
97095.000	29,210.00	56,250.00	85,460.00
98000.000	29,210.00	55,940.00	85,150.00
98005.000	29,210.00	58,500.00	87,710.00
98010.000	29,210.00	61,340.00	90,550.00
98015.000	29,210.00	47,390.00	76,600.00

TOTAL 1,595,250.00 3,273,770.00 4,869,020.00

TAXABLE ASSESSMENTS 2010

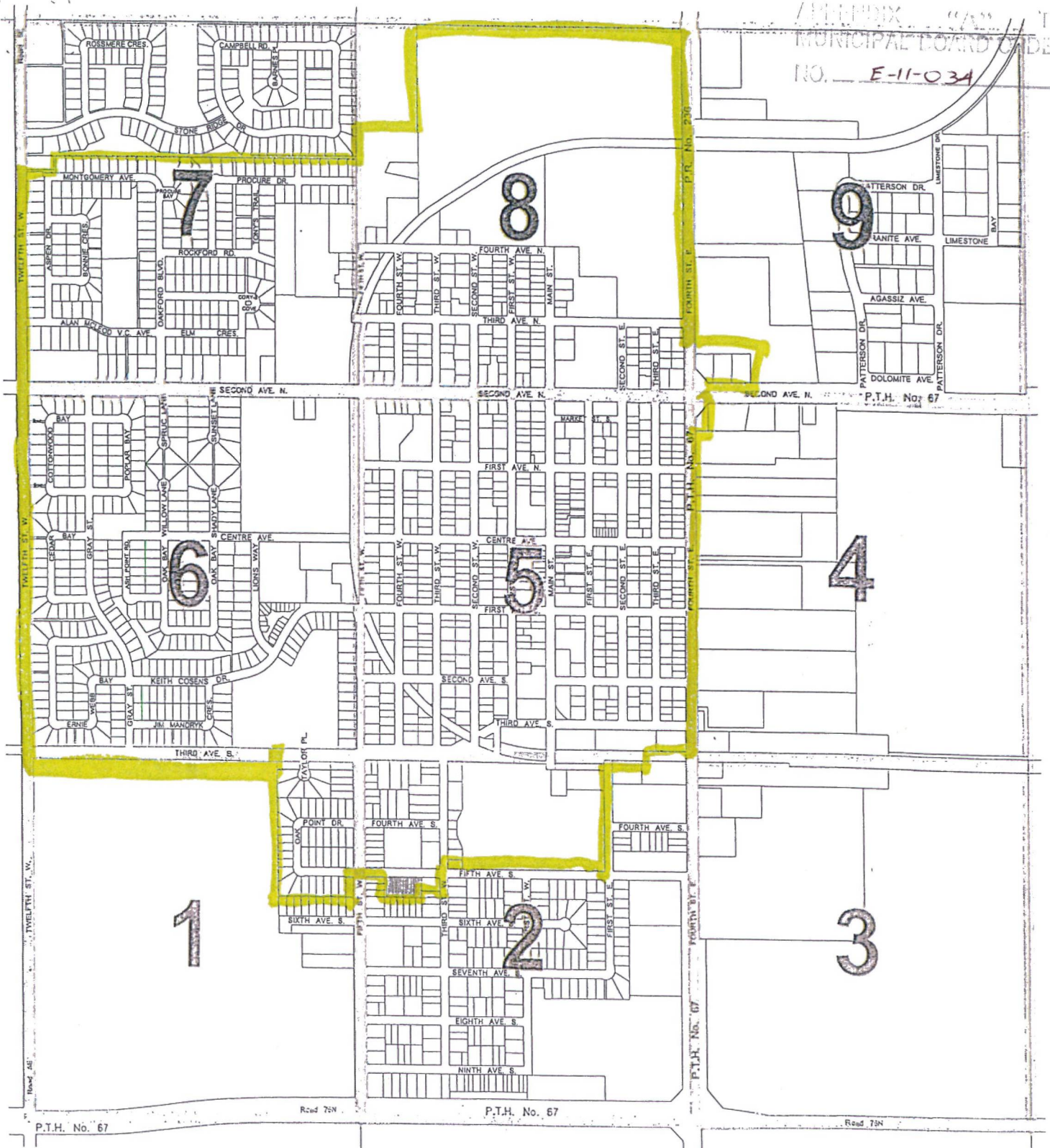
ROLL	TAXABLE ASSESSMENT		
	LAND	BUILDINGS	TOTAL
95500.000	31,910.00	54,500.00	86,410.00
95510.000	35,820.00	57,560.00	93,380.00
95515.000	39,110.00	58,500.00	97,610.00
95520.000	34,110.00	50,540.00	84,650.00
95525.000	34,110.00	58,370.00	92,480.00
95530.000	39,110.00	69,080.00	108,190.00
95535.000	35,730.00	96,530.00	132,260.00
95540.000	31,820.00	37,350.00	69,170.00
95545.000	31,640.00	69,440.00	101,080.00
95550.000	30,290.00	72,000.00	102,290.00
95560.000	30,240.00	61,380.00	91,620.00
95565.000	30,240.00	66,060.00	96,300.00
95570.000	30,240.00	55,170.00	85,410.00
95575.000	29,160.00	69,530.00	98,690.00
95580.000	29,160.00	45,500.00	74,660.00
95585.000	31,860.00	59,630.00	91,490.00
95590.000	29,160.00	61,740.00	90,900.00
95595.000	29,160.00	64,400.00	93,560.00
96000.000	29,160.00	55,530.00	84,690.00
96005.000	29,120.00	58,050.00	87,170.00
96010.000	32,940.00	101,700.00	134,640.00
96015.000	36,230.00	67,280.00	103,510.00
96020.000	29,070.00	78,030.00	107,100.00
96025.000	26,420.00	58,590.00	85,010.00
96030.000	26,460.00	64,490.00	90,950.00
96035.000	26,420.00	65,160.00	91,580.00
96040.000	26,420.00	53,510.00	79,930.00
96045.000	26,420.00	66,690.00	93,110.00
96050.000	29,120.00	59,580.00	88,700.00
96055.000	37,530.00	79,160.00	116,690.00
96060.000	32,270.00	72,360.00	104,630.00
96065.000	29,120.00	59,580.00	88,700.00
96070.000	37,530.00	79,160.00	116,690.00
96075.000	32,270.00	72,360.00	104,630.00
96080.000	29,120.00	71,330.00	100,450.00
96085.000	29,160.00	50,040.00	79,200.00
96090.000	29,160.00	59,180.00	88,340.00
96095.000	29,160.00	62,550.00	91,710.00
97050.000	29,210.00	62,960.00	92,170.00
97055.000	29,210.00	51,210.00	80,420.00
97060.000	29,210.00	54,050.00	83,260.00
97065.000	29,210.00	74,250.00	103,460.00
97070.000	28,310.00	48,150.00	76,460.00
97070.000	1,240.00	7,150.00	8,390.00
97075.000	29,210.00	58,140.00	87,350.00
97080.000	29,210.00	60,030.00	89,240.00
97085.000	29,210.00	69,930.00	99,140.00

SCHEDULE "C"
To By-law 26/10

APPENDIX "A" TO
MUNICIPAL BOARD ORDER
NO. E-11-034

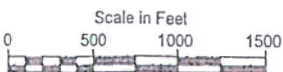
TAXABLE ASSESSMENTS 2010

GRID	TAXABLE ASSESSMENT		
	LAND	BUILDINGS	TOTAL
GRID 1	1,595,250.00	3,273,770.00	4,869,020.00
GRID 2	2,237,390.00	5,966,070.00	8,203,460.00
GRID 5	14,217,270.00	37,058,110.00	51,275,380.00
GRID 6	10,947,820.00	42,270,130.00	53,217,950.00
GRID 7	7,398,450.00	23,318,750.00	30,717,200.00
GRID 8	4,899,790.00	11,145,530.00	16,045,320.00
TOTAL	41,295,970.00	123,032,360.00	164,328,330.00





KEY MAP

APPENDIX "B" to
SCHEDULE "B"
to Local Improvement
Plan No. 3
BY-LAW NO. 26/10



Revised to 2009 Final Assessment Roll
up to Plan No. 47923.


 Date - Feb., 2009

Manitoba
 Intergovernmental Affairs
 Community Planning Services

Town of Stonewall Roll Entry Maps 1 to 9

Town of Stonewall
Rehabilitation of West Lift Station - Pump #2 (ITT NP 3171.181 MT 25 kW)
Cost Estimate

Item	Units	Quantity	Price	Total
Pumps				
ITT Model NP-3171	each	2	\$ 21,500	\$ 43,000
Flush Valve	each	1	\$ 3,300	\$ 3,300
Remove existing pump	each	2	\$ 3,000	\$ 6,000
Gulde Rails - 75mm	lin m	32	\$ 150	\$ 4,800
Installation	lump sum	1	\$ 20,000	\$ 20,000
				\$ 77,100
Piping and Valves				
Ball check valves	each	2	\$ 900	\$ 1,800
Combination air valve	each	1	\$ 3,000	\$ 3,000
Pressure Gauge c/w diaphragm	each	1	\$ 500	\$ 500
Miscellaneous Fitting replacements	lump sum	1	\$ 3,000	\$ 3,000
Installation	lump sum	1	\$ 8,000	\$ 8,000
				\$ 16,300
Controls				
Duplex Control Panel (VFD)	lump sum	1	\$ 20,000	\$ 20,000
Installation, Programming	lump sum	1	\$ 7,000	\$ 7,000
				\$ 27,000
Electrical				
Manitoba Hydro Service	lump sum	1	\$ 40,000	\$ 40,000
Meter and Enclosure	each	1	\$ 1,500	\$ 1,500
600V Service Distribution Panel	each	1	\$ 9,500	\$ 9,500
15 kVA transformer	each	1	\$ 2,500	\$ 2,500
120/208V CCT Panelboard	each	1	\$ 1,900	\$ 1,900
Wiring and Conduit - 600V to 120/208V	lump sum	1	\$ 1,200	\$ 1,200
Ground Rods	each	2	\$ 425	\$ 850
40 kW 600/347V 3Ph Genset	each	1	\$ 55,400	\$ 55,400
Wiring and Conduit - Transfer switch to Genset	lump sum	1	\$ 1,000	\$ 1,000
Transfer Switch	each	1	\$ 5,200	\$ 5,200
Wiring - Pump controller	lump sum	2	\$ 550	\$ 1,100
Wiring - Pump starter	lump sum	1	\$ 3,500	\$ 3,500
Lighting - Explosicn Proof	lump sum	1	\$ 1,200	\$ 1,200
100mm UG Ducting to Genset	lump sum	1	\$ 800	\$ 800
Misc Recepticles and Non Ex-proof Lighting	lump sum	1	\$ 1,000	\$ 1,000
Installation Overhead	lump sum	1	\$ 32,000	\$ 32,000
				\$ 158,650
HVAC				
Ventilation - Wet Well Room	lump sum	1	\$ 12,700	\$ 12,700
Controls - Wet Well Room	lump sum	1	\$ 4,000	\$ 4,000
Heating - Wet Well Room	lump sum	1	\$ 4,100	\$ 4,100
Ventilation - Control Room	lump sum	1	\$ 3,300	\$ 3,300
Heating & Cooling - Control Room	lump sum	1	\$ 8,000	\$ 8,000
Fire Protection	lump sum	1	\$ 700	\$ 700
Programming, Testing, Commissioning	lump sum	1	\$ 12,000	\$ 12,000
Asbestos Vent Pipe replacement	lump sum	1	\$ 5,000	\$ 5,000
Installation Overhead	lump sum	1	\$ 11,000	\$ 11,000
				\$ 60,800
Building				
Aluminum platform hatch covers	each	2	\$ 2,500	\$ 5,000
New Doors	each	2	\$ 1,200	\$ 2,400
Wood truss hip roof with metal roofing	lump sum	1	\$ 10,000	\$ 10,000
Gutters, flashing, soffits, trim	lump sum	1	\$ 1,800	\$ 1,800
Insulated and metal clad exterior wall finish	lump sum	1	\$ 13,000	\$ 13,000
New Interior partition	lump sum	1	\$ 2,500	\$ 2,500
Miscellaneous	lump sum	1	\$ 1,500	\$ 1,500
				\$ 36,200

Town of Stonewall
Rehabilitation of West Lift Station - Pump #2 (ITT NP 3171.181 MT 25 kW)
Cost Estimate

Item	Units	Quantity	Price	Total
Sitework				
6.1m Double Chain Link vehicle gate	lump sum	1	\$ 1,500	\$ 1,500
Concrete Landing	sq m	6	\$ 100	\$ 600
Regravel driveway (18x5m)	sq m	90	\$ 10	\$ 900
Construct new gravel driveway (15x5m)	sq m	75	\$ 30	\$ 2,250
300mm deep Planting Bed preparation	sq m	50	\$ 25	\$ 1,250
Shrubs, Trees	each	30	\$ 35	\$ 1,050
Topsoil and Sod	sq m	120	\$ 15	\$ 1,800
				\$ 9,350
Watermain Extension				
Connect to Existing AC Watermain - inline	lump sum	1	\$ 4,000	\$ 4,000
200mm Watermain - trenchless installation	lin m	130	\$ 300	\$ 39,000
Hydrant	each	1	\$ 10,000	\$ 10,000
Gate Valve	each	1	\$ 2,000	\$ 2,000
Plug	each	1	\$ 500	\$ 500
				\$ 55,500
Swab Launch and Forcemain Cleaning				
Manhole - 1800 diam	vert m	4	\$ 3,000	\$ 12,000
400mm DR32.5 Forcemain	lin m	4	\$ 400	\$ 1,600
Connection to existing forcemain	lump sum	1	\$ 6,000	\$ 6,000
25mm Manual air bleed	lump sum	1	\$ 600	\$ 600
Robar Couplings - 400mm	each	2	\$ 2,500	\$ 5,000
400mm Wye	each	1	\$ 6,000	\$ 6,000
400mm Gate Valve	each	1	\$ 15,000	\$ 15,000
Blind Flange with Hose Connection	each	1	\$ 1,500	\$ 1,500
Hose fittings, throttle valve, check valve	lump sum	1	\$ 2,000	\$ 2,000
Swab 400mm forcemain - minimum 6 pigs	lump sum	1	\$ 20,000	\$ 20,000
				\$ 69,700
			<u>Construction Cost</u>	\$ 510,600
			Engineering and Admin	15% \$ 76,590
			Contingency	10% \$ 51,060
			Total	\$ 638,300

Town of Stonewall
Rehabilitation of West Lift Station
Cost Estimate - Additional Works

Item	Units	Quantity	Price	Total
Option A - Replacement wetwell - Precast Manhole type				
Bedrock excavation	cu m	45	\$ 200	\$ 9,000
Oversize 3000mm base slab	each	1	\$ 7,000	\$ 7,000
3000mm x 1.22m Manhole Barrel	each	1	\$ 5,627	\$ 5,627
3000mm x 1.83m Manhole Barrel	each	3	\$ 8,440	\$ 25,320
3000mm Top Slab	each	1	\$ 5,550	\$ 5,550
Gaskets	lin m	15	\$ 45	\$ 674
Backfill	cu m	90	\$ 80	\$ 7,200
Hatches - custom	each	2	\$ 4,000	\$ 8,000
Ladder	vert m	9	\$ 1,000	\$ 9,000
Installation	lump sum	1	\$ 20,000	\$ 20,000
				\$ 97,371
Option B - Replacement wetwell - Single cell Cast in Place type				
Bedrock excavation	cu m	96	\$ 200	\$ 19,200
Working Base (lean mix)	cu m	1.5	\$ 500	\$ 750
Floor Slab	cu m	10	\$ 1,000	\$ 10,000
Roof Slab	cu m	5	\$ 1,000	\$ 5,000
Walls	cu m	32	\$ 2,000	\$ 64,000
Backfill	cu m	50	\$ 80	\$ 4,000
Hatches - custom	each	2	\$ 4,000	\$ 8,000
Ladder	vert m	9	\$ 1,000	\$ 9,000
				\$ 119,950
Abandon Existing Wetwell				
Desludging	lump sum	1	\$ 1,500	\$ 1,500
Removals	lump sum	1	\$ 2,000	\$ 2,000
Gravel	cu m	50	\$ 25	\$ 1,250
Lean mix concrete	cu m	5	\$ 100	\$ 500
				\$ 5,250
Replacement wetwell piping and equipment				
Gravity sewer connection	lump sum	1	\$ 4,000	\$ 4,000
Forcemain connection	lump sum	2	\$ 5,000	\$ 10,000
Reconnections	lump sum	1	\$ 5,000	\$ 5,000
Station piping	lump sum	1	\$ 30,000	\$ 30,000
Knife Gate Valves	each	3	\$ 1,500	\$ 4,500
Discharge Elbows - 200mm x 200mm	each	2	\$ 1,500	\$ 3,000
				\$ 56,500

Construction Cost - Option A \$ 159,121

Engineering and Admin 15% \$ 8,475
Contingency 10% \$ 5,650

Total \$ 173,200

Construction Cost - Option B (Preferred) \$ 181,700

Engineering and Admin 15% \$ 27,255
Contingency 10% \$ 18,170

Total \$ 227,100

APPENDIX "A" TO
MUNICIPAL BOARD ORDER
NO. E-11-03A



TABLE 1
ESTIMATED ENGINEERING FEES - STONEWALL WEST LIFT STATION AND FORCEMAIN REHABILITATION

Date September 21, 2010
Document 1023060100-FE-C0001-00

TASKS	Personnel	Larry Cleven	Kirby McRae	Gary Dingle	Tyler Smeal	Dwayne Penner	Elizabeth Veloso	Randy Loewen	Willredo Navarro	Richard Marynick	Clint Genus	Dwayne Penner					Expenses			Grand Total
	Role	Project Manager	Project Engineer	Municipal Drafting	Structural Engineer	Arch. Designer	Structural Drafting	Mechanical Lead	Mechanical Tech	Electrical Lead	Electrical Drafting	Contract Admin. -	Inspection -	Admin	Hours	Total Fees	Type 1	Type 2	Total	
	Rate	\$160	\$160	\$85	\$110	\$105	\$70	\$130	\$85	\$130	\$80	\$115	\$85	\$55			%			
1. Project Initiation																				
1.1 Review Available Information		1.0			1.0			1.0	1.0	1.0					6.0	\$720	\$36		\$36	\$756
1.2 Site Visit			4.0		4.0				4.0	4.0					16.0	\$1,920	\$96	\$50	\$146	\$2,066
1.3 Project Meetings		1.0	3.0			3.0		3.0	3.0	4.0					17.0	\$2,170	\$106		\$106	\$2,276
2. Design and Drafting																				
2.1 Civil / Municipal (3 Drawings)		1.0	24.0	72.0											97.0	\$10,120	\$506		\$506	\$10,626
2.2 Building / Structural (1 Drawing)		1.0			4.0	20.0	24.0								49.0	\$4,380	\$219		\$219	\$4,599
2.3 Mechanical (2 Drawings)		1.0						24.0	48.0						73.0	\$7,360	\$368		\$368	\$7,728
2.4 Electrical (2 Drawings)		1.0								60.0	60.0				121.0	\$12,760	\$638		\$638	\$13,398
2.5 Removal / Demolition (1 Drawing)			4.0						4.0						8.0	\$960	\$48		\$48	\$1,008
3. Contract Specifications																				
3.1 Civil / Municipal		1.0	8.0											4.0	13.0	\$1,660	\$83		\$83	\$1,743
3.2 Building / Structural		1.0			4.0	8.0								4.0	17.0	\$1,660	\$83		\$83	\$1,743
3.3 Mechanical		1.0						8.0	16.0					4.0	29.0	\$2,780	\$139		\$139	\$2,919
3.4 Electrical		1.0								20.0				4.0	25.0	\$2,980	\$149		\$149	\$3,129
4. Document Review																				
4.1 Review with Client			4.0			4.0			4.0						16.0	\$2,100	\$105		\$105	\$2,205
4.2 Revisions			2.0		2.0	2.0			2.0			16.0			26.0	\$3,020	\$151		\$151	\$3,171
4.3 Cost Estimate		1.0	2.0		1.0	2.0		1.0	4.0	4.0					15.0	\$1,790	\$92		\$92	\$1,882
5. Tender																				
5.1 Tender Package		1.0	3.0									12.0			15.0	\$1,860	\$93	\$400	\$493	\$2,353
5.2 Questions during tender			2.0		2.0	2.0		2.0		4.0		4.0		2.0	18.0	\$2,100	\$105		\$105	\$2,205
5.3 Review Tender and Make Recommendation		1.0	1.0					1.0		1.0		4.0		1.0	9.0	\$1,095	\$55		\$55	\$1,150
6. Contract Administration																				
6.1 Non-resident CA		2.0										24.0			26.0	\$3,080	\$154	\$100	\$254	\$3,334
6.2 Shop Drawing Review			2.0		2.0	2.0		1.0	2.0	2.0					11.0	\$1,310	\$66		\$66	\$1,376
6.2 Site Visits / Inspections			6.0		3.0			3.0	6.0	6.0		12.0			36.0	\$4,350	\$218	\$500	\$718	\$5,068
6.3 Resident Inspection												120.0			120.0	\$10,200		\$1,200	\$1,200	\$11,400
6.4 O & M Manuals			8.0			4.0				4.0	2.0	4.0			22.0	\$2,760	\$138	\$100	\$238	\$2,998
6.5 Record Drawings		1.0	4.0	8.0			4.0		4.0	2.0	8.0		16.0		47.0	\$4,360	\$218	\$200	\$418	\$4,778
6.6 Project Close-out		1.0									2.0		2.0		5.0	\$600	\$25		\$25	\$625
Total Hours		17.0	76.0	80.0	19.0	52.0	28.0	48.0	98.0	116.0	68.0	78.0	136.0	21.0	837.0					
Sub Total		\$2,720	\$12,160	\$6,800	\$2,090	\$5,460	\$1,960	\$6,240	\$8,330	\$15,080	\$5,440	\$8,970	\$11,560	\$1,155		\$87,965	\$3,886	\$2,550	\$6,438	\$94,403

*Rates reflect 2010 Construction. Other rates will remain at year 2010.

	Design	Admin.	Contract Total
Total Estimated Fees	\$ 61,405	\$ 26,560	\$ 87,965
Total Estimated Expenses	\$ 3,520	\$ 2,918	\$ 6,438
Grand Total	\$ 64,925	\$ 29,478	\$ 94,403
(Rounded)	\$ 64,900	\$ 29,500	\$ 94,400

Table 1

The Municipal Board
1144-363 Broadway
Winnipeg, Manitoba
R3C 3N9



5432

DATE 17 March 20 11

RECEIVED FROM the Town of Stonewall

ADDRESS Box 250 Stonewall, MB R0C 2Z0

THE SUM OF fifty dollars XX DOLLARS (\$ 50.00)
100

PARTICULARS File No. 11E8-0005, By-law No. 26/10, Order No.
E-11-034, Cheque No. 952 dated 9 March 2011.

THIS RECEIPT IS FOR MONEY RECEIVED ONLY AND DOES NOT AUTHORIZE THE HOLDER FOR ANY OTHER PURPOSE.

MG 3680 (Rev. 04/08)

A. A. Boisvert

5817

RECEIVED
MAR 24 2011

March 14, 2011

File No. BL 26/10

Rose Gibbons
Secretary
The Municipal board
1144-363 Broadway
Winnipeg, MB
R3C 3N9

Dear Rose:

**Re: Stonewall By-law No. 26/10
Board File No. 11E8-005
Board Order No. E-11-034**

As per the instructions of your letter of February 24, 2011 enclosed is a certified copy of By-law No. 26/10 having received third reading.

Also enclosed is the Board Order fee of \$50.00.

Thank you for your time and assistance on this matter.

Yours truly,

TOWN OF STONEWALL

ROBERT J. POTTER, C.M.M.A.
Chief Administrative Officer

RJP/li

Enclosure


**cc: Wendy Wolfe, Municipal Finance Officer Local Government
Municipal Finance & Advisory Services
Box 22080 - 2022 Currie Blvd.
Brandon, MB R7A 6Y9**



The Municipal Board

1144 - 363 Broadway
Winnipeg MB R3C 3N9
Phone: (204) 945-2941
Fax: (204) 948-2235
www.gov.mb.ca/municipalboard

February 24, 2011



Robert Potter
Chief Administrative Officer
Town of Stonewall
Box 250
Stonewall MB R0C 2Z0

Dear Robert Potter:

**RE: TOWN OF STONEWALL - BY-LAW NO. 26/10
FILE NO. 11E8-0005**

We enclose Municipal Board Order No. E-11-034 together with a certified copy of the By-law.

Please ensure that the proposed borrowing is shown as part of the 2011 Capital Estimates, page 13 of the Financial Plan.

The fee of \$50.00 is now due on the By-law and payable to the Minister of Finance. Please provide the Board with a certified copy of the By-law after third reading.

Please quote our File Number on all correspondence.

Yours truly,

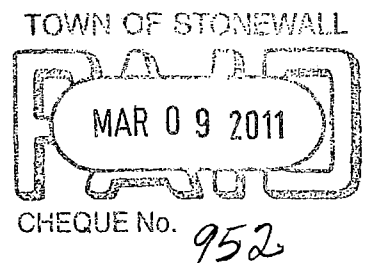
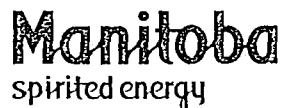
Rose Gibbons
Secretary

RG/aab/enclosures

c: Wendy Wolfe, Municipal Finance Officer

DEPARTMENT MANAGER
CAD
COMMITTEE CHAIRMAN


*2011 E-11-034
60-9500-45395*



The Municipal Board

1144 – 363 Broadway
Winnipeg MB R3C 3N9
Phone: (204) 945-2941
Fax: (204) 948-2235
www.gov.mb.ca/municipalboard

February 24, 2011



Robert Potter
Chief Administrative Officer
Town of Stonewall
Box 250
Stonewall MB R0C 2Z0

Dear Robert Potter:

**RE: TOWN OF STONEWALL - BY-LAW NO. 26/10
FILE NO. 11E8-0005**


We enclose Municipal Board Order No. E-11-034 together with a certified copy of the By-law.

Please ensure that the proposed borrowing is shown as part of the 2011 Capital Estimates, page 13 of the Financial Plan.

The fee of \$50.00 is now due on the By-law and payable to the Minister of Finance. Please provide the Board with a certified copy of the By-law after third reading.

Please quote our File Number on all correspondence.

Yours truly,



Rose Gibbons
Secretary

RG/aab/enclosures

c: Wendy Wolfe, Municipal Finance Officer

THE MUNICIPAL BOARD OF MANITOBA
DECISION AND ORDER

DECISION DATE: February 24, 2011

Order No. E-11-034
File No. 11E8-0005

PANEL: Peter G. Diamant, Chair
Tanys Björnson, Member

TOWN OF STONEWALL - BY-LAW NO. 26/10

The Town of Stonewall (the "Town") submits By-law No. 26/10 under Section 320(4) of *The Municipal Act*.

By-law No. 26/10, attached as Appendix "A", authorizes the rehabilitation of the West Waste Sewer Lift Station and associated Forcemain as a Local Improvement. The estimated cost of \$1,101,000.00 is to be borrowed by the Town.

Upon considering the proposed By-law, **THE BOARD ORDERS THAT:**

1. Town of Stonewall By-law No. 26/10 **BE APPROVED** subject to the following amendments:
 - (a) In Clause No. 3, delete "2011" and replace with "2010";
 - (b) In Schedule "B" to the By-law, amend the following:
 - i) in Clause c), delete "District No. 3" and replace with "District No. 4".
2. A filing fee of \$50.00 be paid by the Town of Stonewall.

FOR THE MUNICIPAL BOARD

February 24, 2011
Date

Peter Diamant
Peter G. Diamant, Chair

Rose Gibbons
Rose Gibbons, Secretary

TOWN OF STONEWALL

BY-LAW NO. 26/10

Being a By-law to authorize the Expenditure and Borrowing of money for the completion of rehabilitation works to the west waste sewer lift station and associated forcemain as a Local Improvement.

Whereas, Section 311 of The Municipal Act, S.M. 1996, c. 58, provides, in part, as follows;

- 311 If approved by by-law, a municipality may undertake, as a local improvement for the benefit of all or part of the municipality,
- (a) the acquisition, development, upgrading or replacement of one or more of the following
 - (i) sewage collection and treatment facilities

And Whereas subsection 320(1) of The Municipal Act, S.M. 1996, c.58 provides as follows;

- 320(1) Subject to subsections (2) to (6) and subsection 321(4), a Council may, by by-law
- (a) approve the local improvement or special services as set out in the plan or proposal; and
 - (b) authorize the municipality to impose taxes as set out in the plan or proposal;

And Whereas Section 172 of The Municipal Act, S.M. 1996, c.58 provides, in part, as follows;

- 172 In this Division, "borrowing" means the borrowing of money, and includes
- (b) borrowing to pay for a local improvement under Division 4 (Local Improvements and Special Services) of Part 10
 - (e) issuing debentures

And Whereas Section 174(1) of The Municipal Act, S.M. 1996, c.58 provides, as follows;

- 174 (1) A municipality may make a borrowing only if
- (a) the borrowing is authorized by by-law; and
 - (b) subject to subsection (2), the borrowing is set out as a debt obligation in the operating budget or capital budget or it was made to fund an expenditure authorized under Subsection 169(5).

And Whereas the Council of the Town of Stonewall has prepared Local Improvement Plan No. 3 providing for the spending, borrowing authority and imposition of taxes for the completion of rehabilitation works to be west waste sewer lift station and associated forcemain as a Local Improvement pursuant to Part 10 of The Municipal Act;

And Whereas, in order to complete such undertakings, it will be necessary for the Town of Stonewall to borrow the sum of \$1,101,000.00 as hereinafter provided, which is the amount of the debt intended to be created by this By-law;

And Whereas, the consecutive annual amounts, including principal and interest, required to be raised each year for twenty (20) years, as hereinafter provided, for paying the principal and interest under this By-law are the amounts set out in Schedule "A" hereto;

And Whereas, the requirements as prescribed in Sections 318, 319 and 320 of The Municipal Act have been complied with;

And Whereas, the assessed value of the whole lands chargeable under this By-law, according to the last revised assessment roll, is \$164,328,330.00;

And Whereas the amount of the existing borrowing debt of the Town of Stonewall is \$2,345,005.82, of which no portion of the principal or of the interest thereon is in arrears;

Now Therefore the Council of the Town of Stonewall in regular session duly assembled, enacts as follows:

1. That, pursuant to subsection 320(1) of The Municipal Act, S.M. 1996, c.58, the Town of Stonewall adopt Local Improvement Plan No. 3 attached hereto as Schedule "B" to this By-law.
2. That the Town of Stonewall may expend up to ONE MILLION ONE HUNDRED AND ONE THOUSAND DOLLARS/xx (\$1,101,000.00) for the purpose of the completion of rehabilitation works to the west waste sewer lift station and associated forcemain as a local improvement.
3. That for the aforesaid project, the Town of Stonewall may borrow ONE MILLION ONE HUNDRED AND ONE THOUSAND DOLLARS/xx (\$1,101,000.00), such borrowing shall be issued by the Town of Stonewall, in the Province of Manitoba, and shall be payable at the Stonewall Branch of the Sunova Credit Union and shall be dated the 31st day of December, A.D., 2011.
4. That the said borrowing shall bear interest at a rate estimated for the time being at 6.00% per annum, and subject in any event to the authorization of The Municipal Board at the time of sale, and shall mature in accordance with the maturities which shall be set out in Schedule "A" hereto on the 31st day of December in each of the years 2011 to 2030, both inclusive.
5. That the issuance of the borrowing shall be signed by the Mayor, or by some other person authorized by by-law to sign same, and by the Chief Administrative Officer of the Town of Stonewall and there shall be affixed thereto the corporate seal of the said municipality.
6. That during the currency of the said borrowing; namely in each of the years 2011 to 2030, both inclusive, there shall be raised annually by a special mill rate on all the rateable property described in Schedule "C" attached hereto, including otherwise exempt, an amount sufficient to meet the requirement for principal and interest, which amount, with due regard to reserves satisfactory to any authority having jurisdiction, may be reduced by application of revenue surpluses of the utility.
7. That pursuant to subsection 174(3)(d) of The Municipal Act, pending the issue of the borrowing, the Town of Stonewall may agree with a bank or person or borrow from the general funds or utility funds of the municipality for temporary advances from time to time to meet expenditures incurred for the purpose aforesaid, and the


total of such advances shall not exceed ONE MILLION ONE HUNDRED AND ONE THOUSAND DOLLARS .../xx. (\$1,101,000.00).


- 8. That during the term of the borrowing authorized herein, in any year where the debt remains remain unissued, the levies may be made as if the borrowing had been issued; and upon the completion of the project authorized herein the levies shall be applied in reduction of temporary financing and when issued, the amount and term of the borrowing shall be reduced accordingly.

DONE AND PASSED as by a by-law of the Town of Stonewall in the Province of Manitoba this 9th day of March A.D. 2011.

Approved, subject to Amendment


Mayor

By Order No. E-11-034
of The Municipal Board

Secretary


Chief Administrative Officer

Read a first time this 12th day of January A.D. 2011.
Read a second time this 9th day of March A.D. 2011.
Read a third time this 9th day of March A.D. 2011.

TOWN OF STONEWALL

Rehabilitation of W Waste Sewer
Lift Station & Forcemain

SCHEDULE - A TO BYLAW NO. 26/10

Local Improvement Debenture Issue

Term (Yrs):	20	Amount:	1,101,000.00
Date:	December 31, 2010	Rate (%):	6.0000
Payable:	December 31, 2011 - 2030	Annual Payment:	95,990.20
		First Year's Payment:	95,990.20
		Adjusted Last Year's Payment:	95,990.11

MATURITY SCHEDULE

Year	Interest	Principal	Balance
2011	66,060.00	29,930.20	1,071,069.80
2012	64,264.19	31,726.01	1,039,343.79
2013	62,360.63	33,629.57	1,005,714.22
2014	60,342.85	35,647.35	970,066.87
2015	58,204.01	37,786.19	932,280.68
2016	55,936.84	40,053.36	892,227.32
2017	53,533.64	42,456.56	849,770.76
2018	50,986.25	45,003.95	804,766.81
2019	48,286.01	47,704.19	757,062.62
2020	45,423.76	50,566.44	706,496.18
2021	42,389.77	53,600.43	652,895.75
2022	39,173.75	56,816.45	596,079.30
2023	35,764.76	60,225.44	535,853.86
2024	32,151.23	63,838.97	472,014.89
2025	28,320.89	67,669.31	404,345.58
2026	24,260.73	71,729.47	332,616.11
2027	19,956.97	76,033.23	256,582.88
2028	15,394.97	80,595.23	175,987.65
2029	10,559.26	85,430.94	90,556.71
2030	5,433.40	90,556.71	0.00
TOTALS	818,803.91	1,101,000.00	

TOWN OF STONEWALL

Schedule "B" to By-Law No. 26/10

Local Improvement Plan No. 3



West Lift Station and associated forcemain rehabilitation

Pursuant to Division 4 – Local Improvements and Special Services – of The Municipal Act the Town of Stonewall proposes to undertake as a local improvement for the benefit of a portion of the municipality the rehabilitation of the west waste sewer lift station and associated forcemain (Section 311).

The Local Improvement Plan has been proposed and prepared by the Council of the Town of Stonewall (Section 313).

LOCAL IMPROVEMENT PLAN

a) Description of Proposed Local Improvement:

The rehabilitation works for the west lift station and associated forcemain will include replacement of sewage pumps with higher capacity pumps, replacement of valves, fittings and hatches, new insulated metal cladding with a hip roof with metal roofing, construction of interior partition wall separating the electrical room from the wet well, new electrical service, panels, transfer switch and wiring, new genset for backup power, new pump control panel, new ventilation and HVAC system, installation of swab port and water supply to 400mm forcemain. The rehabilitated lift station and associated forcemain will provide a more efficient and reliable operation for the transfer of waste sewer to the lagoon.

b) Local Improvement District

The Local Improvement District upon which the proposed local improvement tax will be imposed for this local improvement shall be all assessable property i.e. taxable, grant-in-lieu and otherwise exempt property within an area generally described bounded on the north by 4th Ave North, Procure Drive, Procure Bay and Montgomery Ave, on the east by 4th Street East, on the south by 3rd Ave South, the VMSC grounds, 5th Ave South west of 3rd Street West and Oak Park Drive and on the west by 12th Street West within the Town of Stonewall and the district shall be known as Local Improvement District No. 4 and is shown outlined on the attached Map being Appendix B..

c) Identification of Potential Taxpayers

The potential taxpayers for this Local Improvement Plan shall be all assessable property generally defined and located within an area bounded on the north by 4th Ave North, Procure Drive, Procure Bay and Montgomery Ave, on the east by 4th Street East, on the south by 3rd Ave South, the VMSC grounds, 5th Ave South west of 3rd Street West and Oak Park Drive and on the west by 12th Street West within the Town of Stonewall (Local Improvement District No. 3 as is shown outlined on the attached Map being Appendix B).

d) Method and Rate for proposed Local Improvement Tax

The proposed local improvement tax to be levied under this Plan will be calculated on the portioned value of all assessable property within Local Improvement District No. 4 of the Town. The rate is estimated to be 0.60 mills, calculated on the 2011 assessment (\$95,990.20 annual payment on \$164,328,330 assessment). Calculated on a residential property valued at \$250,000 (taxable assessment of \$112,500) an estimated \$67.50 local improvement tax will be levied annually over a twenty (20) year term (2011 to 2030).

e) Estimated cost of West Lift Station and associated forcemain rehabilitation

The estimated cost of the rehabilitation of the west lift station and associated forcemain including consultant and interim financing costs is \$1,101,000.00. (See **Appendix A – Opinion of probable cost attached hereto**).

f) Anticipated Sources of funding for rehabilitation of west lift station & associated forcemain

Capital Borrowing pursuant to Part 6 \$ 1,101,000.00
Division 2 of The Municipal Act

TOTAL \$ 1,101,000.00

g) Terms of Borrowing

The estimated amount of borrowing is \$1,101,000.

The maximum rate of interest on the borrowing will be 6%.

The term of the borrowing is to be twenty (20) years (2011 to 2030).

The estimated Annual Payment of principal and interest is \$95,990.20.

The interim financing of the borrowing shall be from the Sunova Credit Union, Stonewall Branch, at the rate of interest not to exceed 3.5% per annum.

h) Funding of Annual Operation and Maintenance of West Lift Station & associated forcemain

The cost of the annual operating and maintenance of the rehabilitated west lift station and associated forcemain shall be funded from consumer charges of the Town of Stonewall utility (water/wastewater) service.

Proposed for the Town of Stonewall this 8th day of December, 2010.



Robert J. Potter, C.M.M.A.
CAO

APPENDIX "A"
Opinion of Probable Cost
To Schedule "B" to By-Law No. 26/10

Local Improvement Plan No. 3
Rehabilitation of west waste sewer lift station and
associated forcemain

1. a) Rehabilitation of West Lift Station – Pump system #2 and appurtenances (see AECOM assessment report dated Aug. 9/10 and attached Cost Estimate)	\$ 638,300.00
b) Additional works-Construction Cost-Option B (see AECOM Assessment Report dated Aug 9/10 and attached Cost Estimate.)	\$ 227,100.00
2. Engineering design and construction administration fees (see proposal from Wardrop dated September 24/10 and attached Estimated Engineering Fees)	\$ 94,400.00
3. Other/misc.	
Phase 3 electrical power	\$ 40,000.00
Permits	\$ 5,000.00
Miscellaneous	\$ 10,000.00
4. Contingency (5% on \$1,014,000)	\$ 50,740.00
5. Interim Financing	
\$1,065,540.00 @ 3.5% / annum	\$ 35,460.00
TOTAL	\$ 1,101,000.00

TOWN OF STONEWALL

BY-LAW NO. 26/10

Being a By-law to authorize the Expenditure and Borrowing of money for the completion of rehabilitation works to the west waste sewer lift station and associated forcemain as a Local Improvement.

Whereas, Section 311 of The Municipal Act, S.M. 1996, c. 58, provides, in part, as follows;

- 311 If approved by by-law, a municipality may undertake, as a local improvement for the benefit of all or part of the municipality,
- (a) the acquisition, development, upgrading or replacement of one or more of the following
 - (i) sewage collection and treatment facilities

And Whereas subsection 320(1) of The Municipal Act, S.M. 1996, c.58 provides as follows;

- 320(1) Subject to subsections (2) to (6) and subsection 321(4), a Council may, by by-law
- (a) approve the local improvement or special services as set out in the plan or proposal; and
 - (b) authorize the municipality to impose taxes as set out in the plan or proposal;

And Whereas Section 172 of The Municipal Act, S.M. 1996, c.58 provides, in part, as follows;

- 172 In this Division, "borrowing" means the borrowing of money, and includes
- (b) borrowing to pay for a local improvement under Division 4 (Local Improvements and Special Services) of Part 10
 - (e) issuing debentures

And Whereas Section 174(1) of The Municipal Act, S.M. 1996, c.58 provides, as follows;

- 174 (1) A municipality may make a borrowing only if
- (a) the borrowing is authorized by by-law; and
 - (b) subject to subsection (2), the borrowing is set out as a debt obligation in the operating budget or capital budget or it was made to fund an expenditure authorized under Subsection 169(5).

And Whereas the Council of the Town of Stonewall has prepared Local Improvement Plan No. 3 providing for the spending, borrowing authority and imposition of taxes for the completion of rehabilitation works to be west waste sewer lift station and associated forcemain as a Local Improvement pursuant to Part 10 of The Municipal Act;

And Whereas, in order to complete such undertakings, it will be necessary for the Town of Stonewall to borrow the sum of \$1,101,000.00 as hereinafter provided, which is the amount of the debt intended to be created by this By-law;

And Whereas, the consecutive annual amounts, including principal and interest, required to be raised each year for twenty (20) years, as hereinafter provided, for paying the principal and interest under this By-law are the amounts set out in Schedule "A" hereto;

And Whereas, the requirements as prescribed in Sections 318, 319 and 320 of The Municipal Act have been complied with;

And Whereas, the assessed value of the whole lands chargeable under this By-law, according to the last revised assessment roll, is \$164,328,330.00;

And Whereas the amount of the existing borrowing debt of the Town of Stonewall is \$2,345,005.82, of which no portion of the principal or of the interest thereon is in arrears;

Now Therefore the Council of the Town of Stonewall in regular session duly assembled, enacts as follows:

1. That, pursuant to subsection 320(1) of The Municipal Act, S.M. 1996, c.58, the Town of Stonewall adopt Local Improvement Plan No. 3 attached hereto as Schedule "B" to this By-law.
2. That the Town of Stonewall may expend up to ONE MILLION ONE HUNDRED AND ONE THOUSAND DOLLARS/xx (\$1,101,000.00) for the purpose of the completion of rehabilitation works to the west waste sewer lift station and associated forcemain as a local improvement.
3. That for the aforesaid project, the Town of Stonewall may borrow ONE MILLION ONE HUNDRED AND ONE THOUSAND DOLLARS/xx (\$1,101,000.00), such borrowing shall be issued by the Town of Stonewall, in the Province of Manitoba, and shall be payable at the Stonewall Branch of the Sunova Credit Union and shall be dated the 31st day of December, A.D., 2010.
4. That the said borrowing shall bear interest at a rate estimated for the time being at 6.00% per annum, and subject in any event to the authorization of The Municipal Board at the time of sale, and shall mature in accordance with the maturities which shall be set out in Schedule "A" hereto on the 31st day of December in each of the years 2011 to 2030, both inclusive.
5. That the issuance of the borrowing shall be signed by the Mayor, or by some other person authorized by by-law to sign same, and by the Chief Administrative Officer of the Town of Stonewall and there shall be affixed thereto the corporate seal of the said municipality.
6. That during the currency of the said borrowing; namely in each of the years 2011 to 2030, both inclusive, there shall be raised annually by a special mill rate on all the rateable property described in Schedule "C" attached hereto, including otherwise exempt, an amount sufficient to meet the requirement for principal and interest, which amount, with due regard to reserves satisfactory to any authority having jurisdiction, may be reduced by application of revenue surpluses of the utility.
7. That pursuant to subsection 174(3)(d) of The Municipal Act, pending the issue of the borrowing, the Town of Stonewall may agree with a bank or person or borrow from the general funds or utility funds of the municipality for temporary advances from time to time to meet expenditures incurred for the purpose aforesaid, and the


total of such advances shall not exceed ONE MILLION ONE HUNDRED AND ONE THOUSAND DOLLARS .../xx. (\$1,101,000.00).

8. That during the term of the borrowing authorized herein, in any year where the debt remains remain unissued, the levies may be made as if the borrowing had been issued; and upon the completion of the project authorized herein the levies shall be applied in reduction of temporary financing and when issued, the amount and term of the borrowing shall be reduced accordingly.

DONE AND PASSED as by a by-law of the Town of Stonewall in the Province of Manitoba this 9th day of March A.D. 2011.



Mayor



Chief Administrative Officer

Read a first time this 12th day of January A.D. 2011.

Read a second time this 9th day of March A.D. 2011.

Read a third time this 9th day of March A.D. 2011.

TOWN OF STONEWALL

Rehabilitation of W Waste Sewer
Lift Station & Forcemain

SCHEDULE - A TO BYLAW NO. 26/10

Local Improvement Debenture Issue

Term (Yrs):	20	Amount:	1,101,000.00
Date:	December 31, 2010	Rate (%):	6.0000
Payable:	December 31, 2011 - 2030	Annual Payment:	95,990.20
		First Year's Payment:	95,990.20
		Adjusted Last Year's Payment:	95,990.11

MATURITY SCHEDULE

Year	Interest	Principal	Balance
2011	66,060.00	29,930.20	1,071,069.80
2012	64,264.19	31,726.01	1,039,343.79
2013	62,360.63	33,629.57	1,005,714.22
2014	60,342.85	35,647.35	970,066.87
2015	58,204.01	37,786.19	932,280.68
2016	55,936.84	40,053.36	892,227.32
2017	53,533.64	42,456.56	849,770.76
2018	50,986.25	45,003.95	804,766.81
2019	48,286.01	47,704.19	757,062.62
2020	45,423.76	50,566.44	706,496.18
2021	42,389.77	53,600.43	652,895.75
2022	39,173.75	56,816.45	596,079.30
2023	35,764.76	60,225.44	535,853.86
2024	32,151.23	63,838.97	472,014.89
2025	28,320.89	67,669.31	404,345.58
2026	24,260.73	71,729.47	332,616.11
2027	19,956.97	76,033.23	256,582.88
2028	15,394.97	80,595.23	175,987.65
2029	10,559.26	85,430.94	90,556.71
2030	5,433.40	90,556.71	0.00
TOTALS	818,803.91	1,101,000.00	

TOWN OF STONEWALL

Schedule "B" to By-Law No. 26/10

Local Improvement Plan No. 3



West Lift Station and associated forcemain rehabilitation

Pursuant to Division 4 – Local Improvements and Special Services – of The Municipal Act the Town of Stonewall proposes to undertake as a local improvement for the benefit of a portion of the municipality the rehabilitation of the west waste sewer lift station and associated forcemain (Section 311).

The Local Improvement Plan has been proposed and prepared by the Council of the Town of Stonewall (Section 313).

LOCAL IMPROVEMENT PLAN

a) Description of Proposed Local Improvement:

The rehabilitation works for the west lift station and associated forcemain will include replacement of sewage pumps with higher capacity pumps, replacement of valves, fittings and hatches, new insulated metal cladding with a hip roof with metal roofing, construction of interior partition wall separating the electrical room from the wet well, new electrical service, panels, transfer switch and wiring, new genset for backup power, new pump control panel, new ventilation and HVAC system, installation of swab port and water supply to 400mm forcemain. The rehabilitated lift station and associated forcemain will provide a more efficient and reliable operation for the transfer of waste sewer to the lagoon.

b) Local Improvement District

The Local Improvement District upon which the proposed local improvement tax will be imposed for this local improvement shall be all assessable property i.e. taxable, grant-in-lieu and otherwise exempt property within an area generally described bounded on the north by 4th Ave North, Procure Drive, Procure Bay and Montgomery Ave, on the east by 4th Street East, on the south by 3rd Ave South, the VMSC grounds, 5th Ave South west of 3rd Street West and Oak Park Drive and on the west by 12th Street West within the Town of Stonewall and the district shall be known as Local Improvement District No. 4 and is shown outlined on the attached Map being Appendix B..

c) Identification of Potential Taxpayers

The potential taxpayers for this Local Improvement Plan shall be all assessable property generally defined and located within an area bounded on the north by 4th Ave North, Procure Drive, Procure Bay and Montgomery Ave, on the east by 4th Street East, on the south by 3rd Ave South, the VMSC grounds, 5th Ave South west of 3rd Street West and Oak Park Drive and on the west by 12th Street West within the Town of Stonewall (Local Improvement District No. 4 as is shown outlined on the attached Map being Appendix B).

d) Method and Rate for proposed Local Improvement Tax

The proposed local improvement tax to be levied under this Plan will be calculated on the portioned value of all assessable property within Local Improvement District No. 4 of the Town. The rate is estimated to be 0.60 mills, calculated on the 2011 assessment (\$95,990.20 annual payment on \$164,328,330 assessment). Calculated on a residential property valued at \$250,000 (taxable assessment of \$112,500) an estimated \$67.50 local improvement tax will be levied annually over a twenty (20) year term (2011 to 2030).

e) Estimated cost of West Lift Station and associated forcemain rehabilitation

The estimated cost of the rehabilitation of the west lift station and associated forcemain including consultant and interim financing costs is \$1,101,000.00. (See Appendix A – Opinion of probable cost attached hereto).

f) Anticipated Sources of funding for rehabilitation of west lift station & associated forcemain

Capital Borrowing pursuant to Part 6 Division 2 of <u>The Municipal Act</u>	\$ 1,101,000.00
TOTAL	\$ 1,101,000.00

g) Terms of Borrowing

The estimated amount of borrowing is \$1,101,000.

The maximum rate of interest on the borrowing will be 6%.

The term of the borrowing is to be twenty (20) years (2011 to 2030).

The estimated Annual Payment of principal and interest is \$95,990.20.

The interim financing of the borrowing shall be from the Sunova Credit Union, Stonewall Branch, at the rate of interest not to exceed 3.5% per annum.

h) Funding of Annual Operation and Maintenance of West Lift Station & associated forcemain

The cost of the annual operating and maintenance of the rehabilitated west lift station and associated forcemain shall be funded from consumer charges of the Town of Stonewall utility (water/wastewater) service.

Proposed for the Town of Stonewall this 8th day of December, 2010.


Robert J. Potter, C.M.M.A.
CAO

APPENDIX "A"
Opinion of Probable Cost
To Schedule "B" to By-Law No. 26/10

Local Improvement Plan No. 3
Rehabilitation of west waste sewer lift station and
associated forcemain

1. a) Rehabilitation of West Lift Station – Pump system #2 and appurtenances (see AECOM assessment report dated Aug. 9/10 and attached Cost Estimate)	\$ 638,300.00
b) Additional works-Construction Cost-Option B (see AECOM Assessment Report dated Aug 9/10 and attached Cost Estimate.)	\$ 227,100.00
2. Engineering design and construction administration fees (see proposal from Wardrop dated September 24/10 and attached Estimated Engineering Fees)	\$ 94,400.00
3. Other/misc.	
Phase 3 electrical power	\$ 40,000.00
Permits	\$ 5,000.00
Miscellaneous	\$ 10,000.00
4. Contingency (5% on \$1,014,000)	\$ 50,740.00
5. Interim Financing	
\$1,065,540.00 @ 3.5% / annum	\$ 35,460.00
TOTAL	\$ 1,101,000.00

Town of Stonewall
 Rehabilitation of West Lift Station - Pump #2 (ITT NP 3171.181 MT 25 kW)
 Cost Estimate

Item	Units	Quantity	Price	Total
Pumps				
ITT Model NP-3171	each	2	\$ 21,500	\$ 43,000
Flush Valve	each	1	\$ 3,300	\$ 3,300
Remove existing pump	each	2	\$ 3,000	\$ 6,000
Gulde Rails - 75mm	lin m	32	\$ 150	\$ 4,800
Installation	lump sum	1	\$ 20,000	\$ 20,000
				\$ 77,100
Piping and Valves				
Ball check valves	each	2	\$ 900	\$ 1,800
Combination air valve	each	1	\$ 3,000	\$ 3,000
Pressure Gauge c/w diaphragm	each	1	\$ 500	\$ 500
Miscellaneous Fitting replacements	lump sum	1	\$ 3,000	\$ 3,000
Installation	lump sum	1	\$ 8,000	\$ 8,000
				\$ 16,300
Controls				
Duplex Control Panel (VFD)	lump sum	1	\$ 20,000	\$ 20,000
Installation, Programming	lump sum	1	\$ 7,000	\$ 7,000
				\$ 27,000
Electrical				
Manitoba Hydro Service	lump sum	1	\$ 40,000	\$ 40,000
Meter and Enclosure	each	1	\$ 1,500	\$ 1,500
600V Service Distribution Panel	each	1	\$ 9,500	\$ 9,500
15 kVA transformer	each	1	\$ 2,500	\$ 2,500
120/208V CCT Panelboard	each	1	\$ 1,900	\$ 1,900
Wiring and Conduit - 600V to 120/208V	lump sum	1	\$ 1,200	\$ 1,200
Ground Rods	each	2	\$ 425	\$ 850
40 kW 600/347V 3Ph Genset	each	1	\$ 55,400	\$ 55,400
Wiring and Conduit - Transfer switch to Genset	lump sum	1	\$ 1,000	\$ 1,000
Transfer Switch	each	1	\$ 5,200	\$ 5,200
Wiring - Pump controller	lump sum	2	\$ 550	\$ 1,100
Wiring - Pump starter	lump sum	1	\$ 3,500	\$ 3,500
Lighting - Explosion Proof	lump sum	1	\$ 1,200	\$ 1,200
100mm UG Ducting to Genset	lump sum	1	\$ 800	\$ 800
Misc Receptacles and Non Ex-proof Lighting	lump sum	1	\$ 1,000	\$ 1,000
Installation Overhead	lump sum	1	\$ 32,000	\$ 32,000
				\$ 158,650
HVAC				
Ventilation - Wet Well Room	lump sum	1	\$ 12,700	\$ 12,700
Controls - Wet Well Room	lump sum	1	\$ 4,000	\$ 4,000
Heating - Wet Well Room	lump sum	1	\$ 4,100	\$ 4,100
Ventilation - Control Room	lump sum	1	\$ 3,300	\$ 3,300
Heating & Cooling - Control Room	lump sum	1	\$ 8,000	\$ 8,000
Fire Protection	lump sum	1	\$ 700	\$ 700
Programming, Testing, Commissioning	lump sum	1	\$ 12,000	\$ 12,000
Asbestos Vent Pipe replacement	lump sum	1	\$ 5,000	\$ 5,000
Installation Overhead	lump sum	1	\$ 11,000	\$ 11,000
				\$ 60,800
Building				
Aluminum platform hatch covers	each	2	\$ 2,500	\$ 5,000
New Doors	each	2	\$ 1,200	\$ 2,400
Wood truss hip roof with metal roofing	lump sum	1	\$ 10,000	\$ 10,000
Gutters, flashing, soffits, trim	lump sum	1	\$ 1,800	\$ 1,800
Insulated and metal clad exterior wall finish	lump sum	1	\$ 13,000	\$ 13,000
New Interior partition	lump sum	1	\$ 2,500	\$ 2,500
Miscellaneous	lump sum	1	\$ 1,500	\$ 1,500
				\$ 36,200

Town of Stonewall
 Rehabilitation of West Lift Station - Pump #2 (ITT NP 3171.181 MT 25 kW)
 Cost Estimate

Item	Units	Quantity	Price	Total
Sitework				
6.1m Double Chain Link vehicle gate	lump sum	1	\$ 1,500	\$ 1,500
Concrete Landing	sq m	6	\$ 100	\$ 600
Regravel driveway (18x5m)	sq m	90	\$ 10	\$ 900
Construct new gravel driveway (15x5m)	sq m	75	\$ 30	\$ 2,250
300mm deep Planting Bed preparation	sq m	50	\$ 25	\$ 1,250
Shrubs, Trees	each	30	\$ 35	\$ 1,050
Topsoil and Sod	sq m	120	\$ 15	\$ 1,800
				\$ 9,350
Watermain Extension				
Connect to Existing AC Watermain - inline	lump sum	1	\$ 4,000	\$ 4,000
200mm Watermain - trenchless installation	lin m	130	\$ 300	\$ 39,000
Hydrant	each	1	\$ 10,000	\$ 10,000
Gate Valve	each	1	\$ 2,000	\$ 2,000
Plug	each	1	\$ 500	\$ 500
				\$ 55,500
Swab Launch and Forcemain: Cleaning				
Manhole - 1800 diam	vert m	4	\$ 3,000	\$ 12,000
400mm DR32.5 Forcemain	lin m	4	\$ 400	\$ 1,600
Connection to existing forcemain	lump sum	1	\$ 6,000	\$ 6,000
25mm Manual air bleed	lump sum	1	\$ 600	\$ 600
Robar Couplings - 400mm	each	2	\$ 2,500	\$ 5,000
400mm Wye	each	1	\$ 6,000	\$ 6,000
400mm Gate Valve	each	1	\$ 15,000	\$ 15,000
Blind Flange with Hose Connection	each	1	\$ 1,500	\$ 1,500
Hose fittings, throttle valve, check valve	lump sum	1	\$ 2,000	\$ 2,000
Swab 400mm forcemain - minimum 6 pigs	lump sum	1	\$ 20,000	\$ 20,000
				\$ 69,700
Construction Cost				\$ 510,600
Engineering and Admin			15%	\$ 76,590
Contingency			10%	\$ 51,060
Total				\$ 638,300

Town of Stonewall
 Rehabilitation of West Lift Station
 Cost Estimate - Additional Works

Item	Units	Quantity	Price	Total
Option A - Replacement wetwell - Precast Manhole type				
Bedrock excavation	cu m	45	\$ 200	\$ 9,000
Oversize 3000mm base slab	each	1	\$ 7,000	\$ 7,000
3000mm x 1.22m Manhole Barrel	each	1	\$ 5,627	\$ 5,627
3000mm x 1.83m Manhole Barrel	each	3	\$ 8,440	\$ 25,320
3000mm Top Slab	each	1	\$ 5,550	\$ 5,550
Gaskets	lin m	15	\$ 45	\$ 674
Backfill	cu m	90	\$ 80	\$ 7,200
Hatches - custom	each	2	\$ 4,000	\$ 8,000
Ladder	vert m	9	\$ 1,000	\$ 9,000
Installation	lump sum	1	\$ 20,000	\$ 20,000
				\$ 97,371
Option B - Replacement wetwell - Single cell Cast in Place type				
Bedrock excavation	cu m	96	\$ 200	\$ 19,200
Working Base (lean mix)	cu m	1.5	\$ 500	\$ 750
Floor Slab	cu m	10	\$ 1,000	\$ 10,000
Roof Slab	cu m	5	\$ 1,000	\$ 5,000
Walls	cu m	32	\$ 2,000	\$ 64,000
Backfill	cu m	50	\$ 80	\$ 4,000
Hatches - custom	each	2	\$ 4,000	\$ 8,000
Ladder	vert m	9	\$ 1,000	\$ 9,000
				\$ 119,950
Abandon Existing Wetwell				
Desludging	lump sum	1	\$ 1,500	\$ 1,500
Removals	lump sum	1	\$ 2,000	\$ 2,000
Gravel	cu m	50	\$ 25	\$ 1,250
Lean mix concrete	cu m	5	\$ 100	\$ 500
				\$ 5,250
Replacement wetwell piping and equipment				
Gravity sewer connection	lump sum	1	\$ 4,000	\$ 4,000
Forcemain connection	lump sum	2	\$ 5,000	\$ 10,000
Reconnections	lump sum	1	\$ 5,000	\$ 5,000
Station piping	lump sum	1	\$ 30,000	\$ 30,000
Knife Gate Valves	each	3	\$ 1,500	\$ 4,500
Discharge Elbows - 200mm x 200mm	each	2	\$ 1,500	\$ 3,000
				\$ 56,500

Construction Cost - Option A \$ 159,121

Engineering and Admin 15% \$ 8,475
 Contingency 10% \$ 5,650

Total \$ 173,200

Construction Cost - Option B (Preferred) \$ 181,700

Engineering and Admin 15% \$ 27,255
 Contingency 10% \$ 18,170

Total \$ 227,100

TABLE 1
ESTIMATED ENGINEERING FEES - STONEWALL WEST LIFT STATION AND FORCEMAIN REHABILITATION
Date September 21, 2010
Document 1023060100-FE-C0001-00

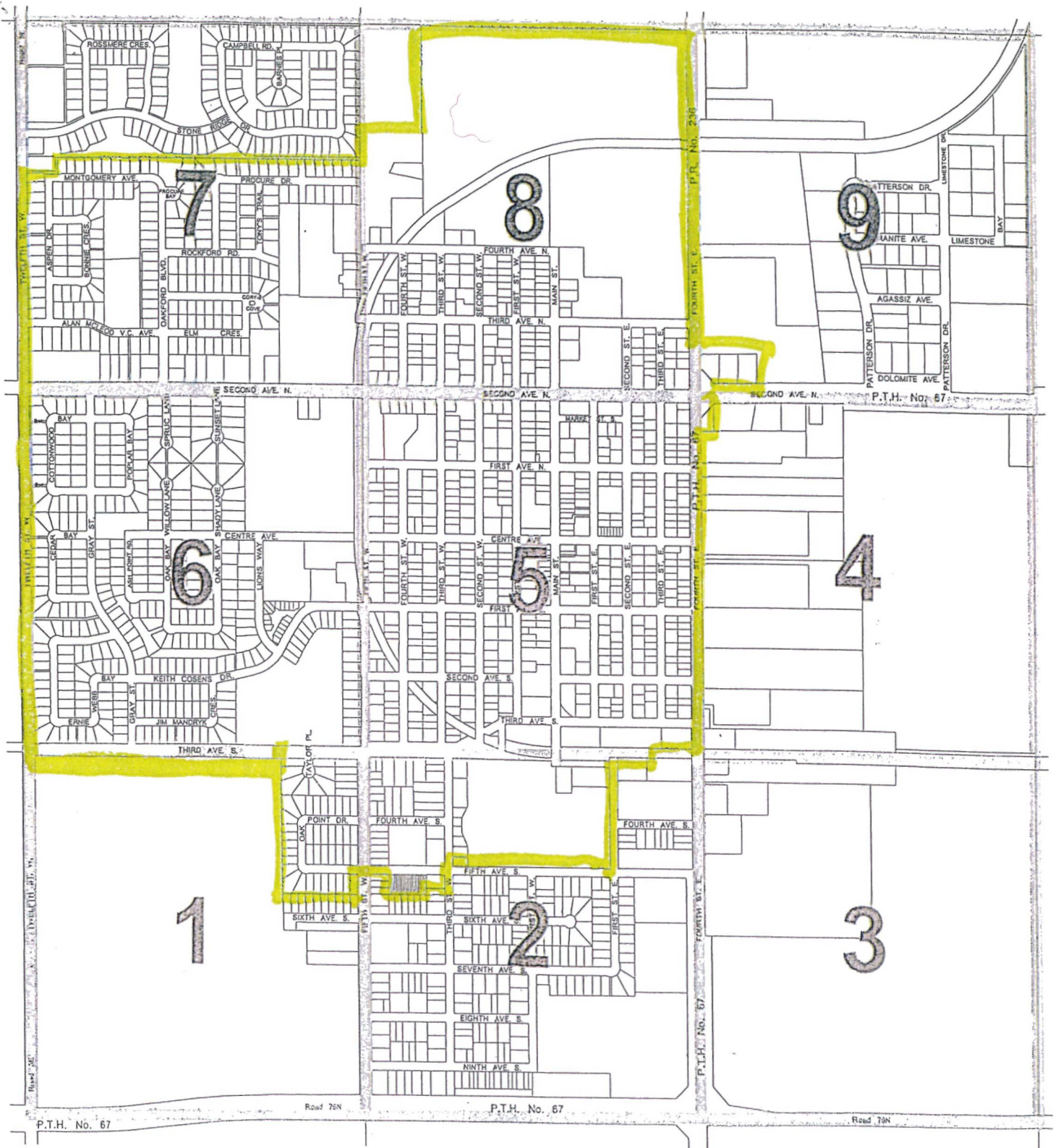


TASKS	Personnel														Expenses				Grand Total	
	Larry Clevon	Kirby McRae	Gary Dingle	Tyler Smeal	Dwayne Penner	Elizabeth Veloso	Randy Loewen	Willredo Navarro	Richard Marynick	Clint Genis	Dwayne Penner	Contract Admin.	Inspection	Admin	Hours	Total Fees	Type 1	Type 2		Total
	Project Manager	Project Engineer	Municipal Drafting	Structural Engineer	Arch. Designer	Structural Drafting	Mechanical Lead	Mechanical Tech	Electrical Lead	Electrical Drafting	Contract Admin.	Inspection	Admin	Rate	\$	\$	\$	\$		\$
1. Project Initiation																				
1.1 Review Available Information	1.0			1.0	1.0			1.0	1.0	1.0					6.0	\$720	\$36		\$36	\$756
1.2 Site Visit		4.0			4.0				4.0	4.0					16.0	\$1,920	\$96	\$50	\$146	\$2,066
1.3 Project Meetings	1.0	3.0			3.0			3.0	3.0	4.0					17.0	\$2,120	\$106		\$106	\$2,226
2. Design and Drafting																				
2.1 Civil / Municipal (3 Drawings)	1.0	24.0	72.0												97.0	\$10,120	\$506		\$506	\$10,626
2.2 Building / Structural (1 Drawing)	1.0			4.0	20.0	24.0									49.0	\$4,380	\$219		\$219	\$4,599
2.3 Mechanical (2 Drawings)	1.0							24.0	48.0						73.0	\$7,360	\$368		\$368	\$7,728
2.4 Electrical (2 Drawings)	1.0									60.0	60.0				121.0	\$12,760	\$638		\$638	\$13,398
2.5 Removal / Demolition (1 Drawing)		4.0								4.0					8.0	\$980	\$49		\$49	\$1,029
3. Contract Specifications																				
3.1 Civil / Municipal	1.0	8.0												4.0	13.0	\$1,660	\$83		\$83	\$1,743
3.2 Building / Structural	1.0			4.0	8.0									4.0	17.0	\$1,660	\$83		\$83	\$1,743
3.3 Mechanical	1.0							8.0	16.0					4.0	29.0	\$2,780	\$139		\$139	\$2,919
3.4 Electrical	1.0									20.0				4.0	25.0	\$2,980	\$149		\$149	\$3,129
4. Document Review																				
4.1 Review with Client		4.0			4.0				4.0						16.0	\$2,100	\$105		\$105	\$2,205
4.2 Revisions		2.0		2.0	2.0				2.0	2.0		16.0			26.0	\$3,020	\$151		\$151	\$3,171
4.3 Cost Estimate	1.0	2.0		1.0	2.0			1.0	4.0	4.0				15.0	\$1,790	\$90		\$90	\$1,880	
5. Tender																				
5.1 Tender Package	1.0	2.0										12.0			15.0	\$1,860	\$93	\$400	\$493	\$2,353
5.2 Questions during tender		2.0		2.0	2.0			2.0			4.0			2.0	18.0	\$2,100	\$105		\$105	\$2,205
5.3 Review Tender and Make Recommendation	1.0	1.0						1.0		1.0		4.0		1.0	9.0	\$1,095	\$55		\$55	\$1,150
6. Contract Administration																				
6.1 Non-resident CA	2.0											24.0			26.0	\$3,060	\$154	\$100	\$254	\$3,314
6.2 Shop Drawing Review		2.0		2.0	2.0			1.0	2.0	2.0					11.0	\$1,310	\$66		\$66	\$1,376
6.2 Site Visits / Inspections		6.0		3.0	3.0			3.0	6.0	6.0		12.0			36.0	\$4,350	\$218	\$500	\$718	\$5,068
6.3 Resident Inspection												120.0			120.0	\$10,200	\$100	\$1,200	\$1,300	\$11,400
6.4 O & M Manuals		8.0			4.0					4.0	2.0	4.0			22.0	\$2,760	\$138		\$138	\$2,898
6.5 Record Drawings	1.0	4.0	8.0			4.0				4.0	2.0	0.0		16.0	\$4,360	\$218	\$200	\$418	\$4,778	
6.6 Project Close-out	1.0										2.0			2.0	5.0	\$500	\$25		\$25	\$525
Total Hours	17.0	76.0	88.0	19.0	52.0	28.0	48.0	18.0	116.0	88.0	78.0	136.0	21.0	837.0						
Sub Total	\$2,720	\$12,140	\$6,800	\$2,090	\$5,460	\$1,960	\$6,240	\$8,330	\$15,080	\$5,440	\$8,970	\$11,560	\$1,155		\$87,965	\$3,888	\$2,350	\$6,438	\$94,403	

Notes: Rates reflect 2011 Construction. Other rates will remain at year 2010.

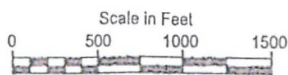
	Design	Admin.	Total
Total Estimated Fees	\$ 61,405	\$ 26,560	\$ 87,965
Total Estimated Expenses	\$ 3,520	\$ 2,918	\$ 6,438
Grand Total	\$ 64,925	\$ 29,478	\$ 94,403
(Rounded)	\$ 64,900	\$ 29,500	\$ 94,400

Table 1





KEY MAP

APPENDIX "B" to
 SCHEDULE "B"
 to Local Improvement
 Plan No. 3
 BY-LAW NO. 26/10



Revised to 2009 Final Assessment Roll
 up to Plan No. 47923.


 Date - Feb., 2009

Manitoba
 Intergovernmental Affairs
 Community Planning Services

Town of Stonewall Roll Entry Maps 1 to 9

SCHEDULE "C"
To By-law 26/10

TAXABLE ASSESSMENTS 2010

GRID	TAXABLE ASSESSMENT		
	LAND	BUILDINGS	TOTAL
GRID 1	1,595,250.00	3,273,770.00	4,869,020.00
GRID 2	2,237,390.00	5,966,070.00	8,203,460.00
GRID 5	14,217,270.00	37,058,110.00	51,275,380.00
GRID 6	10,947,820.00	42,270,130.00	53,217,950.00
GRID 7	7,398,450.00	23,318,750.00	30,717,200.00
GRID 8	4,899,790.00	11,145,530.00	16,045,320.00
TOTAL	41,295,970.00	123,032,360.00	164,328,330.00

TAXABLE ASSESSMENTS 2010

ROLL	TAXABLE ASSESSMENT		
	LAND	BUILDINGS	TOTAL
95500.000	31,910.00	54,500.00	86,410.00
95510.000	35,820.00	57,560.00	93,380.00
95515.000	39,110.00	58,500.00	97,610.00
95520.000	34,110.00	50,540.00	84,650.00
95525.000	34,110.00	58,370.00	92,480.00
95530.000	39,110.00	69,080.00	108,190.00
95535.000	35,730.00	96,530.00	132,260.00
95540.000	31,820.00	37,350.00	69,170.00
95545.000	31,640.00	69,440.00	101,080.00
95550.000	30,290.00	72,000.00	102,290.00
95560.000	30,240.00	61,380.00	91,620.00
95565.000	30,240.00	66,060.00	96,300.00
95570.000	30,240.00	55,170.00	85,410.00
95575.000	29,160.00	69,530.00	98,690.00
95580.000	29,160.00	45,500.00	74,660.00
95585.000	31,860.00	59,630.00	91,490.00
95590.000	29,160.00	61,740.00	90,900.00
95595.000	29,160.00	64,400.00	93,560.00
96000.000	29,160.00	55,530.00	84,690.00
96005.000	29,120.00	58,050.00	87,170.00
96010.000	32,940.00	101,700.00	134,640.00
96015.000	36,230.00	67,280.00	103,510.00
96020.000	29,070.00	78,030.00	107,100.00
96025.000	26,420.00	58,590.00	85,010.00
96030.000	26,460.00	64,490.00	90,950.00
96035.000	26,420.00	65,160.00	91,580.00
96040.000	26,420.00	53,510.00	79,930.00
96045.000	26,420.00	66,690.00	93,110.00
96050.000	29,120.00	59,580.00	88,700.00
96055.000	37,530.00	79,160.00	116,690.00
96060.000	32,270.00	72,360.00	104,630.00
96065.000	29,120.00	59,580.00	88,700.00
96070.000	37,530.00	79,160.00	116,690.00
96075.000	32,270.00	72,360.00	104,630.00
96080.000	29,120.00	71,330.00	100,450.00
96085.000	29,160.00	50,040.00	79,200.00
96090.000	29,160.00	59,180.00	88,340.00
96095.000	29,160.00	62,550.00	91,710.00
97050.000	29,210.00	62,960.00	92,170.00
97055.000	29,210.00	51,210.00	80,420.00
97060.000	29,210.00	54,050.00	83,260.00
97065.000	29,210.00	74,250.00	103,460.00
97070.000	28,310.00	48,150.00	76,460.00
97070.000	1,240.00	7,150.00	8,390.00
97075.000	29,210.00	58,140.00	87,350.00
97080.000	29,210.00	60,030.00	89,240.00
97085.000	29,210.00	69,930.00	99,140.00

TAXABLE ASSESSMENTS 2010

ROLL	TAXABLE ASSESSMENT		
	LAND	BUILDINGS	TOTAL
97090.000	29,210.00	66,870.00	96,080.00
97095.000	29,210.00	56,250.00	85,460.00
98000.000	29,210.00	55,940.00	85,150.00
98005.000	29,210.00	58,500.00	87,710.00
98010.000	29,210.00	61,340.00	90,550.00
98015.000	29,210.00	47,390.00	76,600.00

TOTAL 1,595,250.00 3,273,770.00 4,869,020.00

TAXABLE ASSESSMENTS 2010

ROLL	TAXABLE ASSESSMENT		
	LAND	BUILDINGS	TOTAL
61800.000	254,870.00	2,523,820.00	2,778,690.00
61900.000	113,750.00	335,660.00	449,410.00
62000.000	69,810.00	0.00	69,810.00
62050.000	36,180.00	81,720.00	117,900.00
63501.000	1,890.00	28,670.00	30,560.00
63502.000	1,890.00	28,670.00	30,560.00
63503.000	2,790.00	37,580.00	40,370.00
63504.000	2,790.00	37,580.00	40,370.00
63505.000	2,790.00	37,580.00	40,370.00
63506.000	2,790.00	37,580.00	40,370.00
63507.000	2,790.00	37,580.00	40,370.00
63508.000	2,790.00	37,580.00	40,370.00
63509.000	2,790.00	37,580.00	40,370.00
63510.000	2,790.00	37,580.00	40,370.00
63511.000	1,890.00	28,670.00	30,560.00
63512.000	1,890.00	28,670.00	30,560.00
63513.000	1,890.00	30,110.00	32,000.00
63514.000	1,890.00	30,110.00	32,000.00
63515.000	2,790.00	39,020.00	41,810.00
63516.000	2,790.00	39,020.00	41,810.00
63517.000	2,790.00	39,020.00	41,810.00
63518.000	2,790.00	39,020.00	41,810.00
63519.000	2,790.00	39,020.00	41,810.00
63520.000	2,790.00	39,020.00	41,810.00
63521.000	2,790.00	39,020.00	41,810.00
63522.000	2,790.00	39,020.00	41,810.00
63523.000	1,890.00	30,110.00	32,000.00
63524.000	1,890.00	30,110.00	32,000.00
64100.000	27,050.00	64,040.00	91,090.00
64150.000	27,050.00	40,910.00	67,960.00
64200.000	34,290.00	88,880.00	123,170.00
64300.000	40,320.00	41,310.00	81,630.00
64400.000	40,550.00	38,160.00	78,710.00
64420.000	40,550.00	76,950.00	117,500.00
64500.000	36,180.00	48,920.00	85,100.00
64600.000	34,250.00	46,670.00	80,920.00
64800.000	41,220.00	73,890.00	115,110.00
64820.000	35,730.00	80,280.00	116,010.00
64900.000	43,970.00	49,730.00	93,700.00
65000.000	24,120.00	46,080.00	70,200.00
65002.000	24,120.00	70,650.00	94,770.00
65004.000	24,300.00	83,520.00	107,820.00
65006.000	24,300.00	91,940.00	116,240.00
65008.000	25,920.00	97,430.00	123,350.00
65010.000	25,110.00	62,730.00	87,840.00
65012.000	26,330.00	75,420.00	101,750.00
65014.000	26,330.00	62,420.00	88,750.00

TAXABLE ASSESSMENTS 2010

ROLL	TAXABLE ASSESSMENT		
	LAND	BUILDINGS	TOTAL
65016.000	36,000.00	128,520.00	164,520.00
65018.000	36,000.00	83,840.00	119,840.00
65100.000	43,880.00	63,810.00	107,690.00
68900.000	36,090.00	75,020.00	111,110.00
69100.000	43,920.00	24,840.00	68,760.00
69100.000	7,020.00	14,500.00	21,520.00
70565.000	27,090.00	72,630.00	99,720.00
70570.000	27,090.00	70,160.00	97,250.00
70575.000	27,050.00	65,700.00	92,750.00
70580.000	27,090.00	78,210.00	105,300.00
70585.000	27,090.00	70,110.00	97,200.00
70590.000	27,090.00	59,090.00	86,180.00
70600.000	89,780.00	0.00	89,780.00
95400.000	57,070.00	130,590.00	187,660.00
95430.000	68,190.00	0.00	68,190.00
95450.000	38,160.00	0.00	38,160.00
95455.000	33,740.00	0.00	33,740.00
95460.000	35,620.00	0.00	35,620.00
95470.000	27,500.00	0.00	27,500.00
95480.000	29,160.00	0.00	29,160.00
95490.000	29,160.00	0.00	29,160.00
108700.000	327,540.00	0.00	327,540.00
TOTAL	2,237,390.00	5,966,070.00	8,203,460.00

TAXABLE ASSESSMENTS 2010

ROLL	TAXABLE ASSESSMENT		
	LAND	BUILDINGS	TOTAL
50.000	130,850.00	0.00	130,850.00
100.000	129,680.00	2,262,780.00	2,392,460.00
150.000	119,210.00	801,710.00	920,920.00
200.000	27,140.00	62,420.00	89,560.00
300.000	27,140.00	65,120.00	92,260.00
400.000	20,070.00	28,310.00	48,380.00
410.000	20,030.00	89,370.00	109,400.00
500.000	24,170.00	50,090.00	74,260.00
600.000	24,350.00	48,020.00	72,370.00
800.000	39,470.00	71,190.00	110,660.00
900.000	23,850.00	27,090.00	50,940.00
1000.000	29,750.00	58,460.00	88,210.00
1090.000	23,000.00	30,380.00	53,380.00
1200.000	23,580.00	26,600.00	50,180.00
1300.000	26,600.00	56,520.00	83,120.00
1400.000	36,720.00	52,790.00	89,510.00
1500.000	19,170.00	25,250.00	44,420.00
1600.000	26,510.00	44,420.00	70,930.00
1650.000	23,090.00	100,980.00	124,070.00
1700.000	25,070.00	56,160.00	81,230.00
1800.000	23,090.00	50,040.00	73,130.00
1900.000	28,220.00	44,150.00	72,370.00
1998.000	20,700.00	108,270.00	128,970.00
2000.000	20,700.00	48,420.00	69,120.00
2100.000	33,300.00	64,080.00	97,380.00
2200.000	33,350.00	64,670.00	98,020.00
2300.000	43,420.00	50,900.00	94,320.00
2400.000	43,420.00	208,330.00	251,750.00
2500.000	25,070.00	31,100.00	56,170.00
2600.000	24,170.00	34,160.00	58,330.00
2600.000	6,440.00	8,840.00	15,280.00
2700.000	25,070.00	88,200.00	113,270.00
2800.000	28,620.00	27,090.00	55,710.00
2900.000	20,750.00	65,880.00	86,630.00
3000.000	19,080.00	25,880.00	44,960.00
3100.000	20,750.00	77,130.00	97,880.00
3200.000	27,560.00	40,430.00	67,990.00
3300.000	20,750.00	32,810.00	53,560.00
3500.000	23,580.00	30,830.00	54,410.00
3600.000	63,440.00	216,710.00	280,150.00
3700.000	37,050.00	0.00	37,050.00
3800.000	48,750.00	229,710.00	278,460.00
3801.000	720.00	26,520.00	27,240.00
3850.000	12,160.00	0.00	12,160.00
3900.000	73,710.00	0.00	73,710.00
4200.000	32,630.00	0.00	32,630.00
4400.000	58,760.00	163,020.00	221,780.00

TAXABLE ASSESSMENTS 2010

ROLL	TAXABLE ASSESSMENT		
	LAND	BUILDINGS	TOTAL
4500.000	67,150.00	349,440.00	416,590.00
4600.000	46,540.00	69,620.00	116,160.00
4700.000	23,900.00	61,340.00	85,240.00
4800.000	21,020.00	25,340.00	46,360.00
4900.000	20,300.00	45,360.00	65,660.00
5000.000	22,680.00	67,320.00	90,000.00
5000.000	1,760.00	4,880.00	6,640.00
5200.000	26,190.00	42,930.00	69,120.00
5300.000	21,690.00	0.00	21,690.00
5400.000	25,700.00	33,260.00	58,960.00
5500.000	19,310.00	18,360.00	37,670.00
5600.000	25,560.00	66,780.00	92,340.00
5700.000	19,260.00	24,210.00	43,470.00
5800.000	36,920.00	38,740.00	75,660.00
5900.000	25,560.00	54,680.00	80,240.00
6000.000	19,260.00	31,140.00	50,400.00
6100.000	19,260.00	37,080.00	56,340.00
6200.000	25,560.00	68,940.00	94,500.00
6300.000	25,560.00	71,420.00	96,980.00
6400.000	19,260.00	30,200.00	49,460.00
6500.000	25,560.00	46,940.00	72,500.00
6590.000	19,260.00	69,570.00	88,830.00
6600.000	19,260.00	36,630.00	55,890.00
6700.000	31,320.00	48,740.00	80,060.00
6710.000	19,220.00	78,030.00	97,250.00
6800.000	25,560.00	48,600.00	74,160.00
7100.000	25,520.00	42,120.00	67,640.00
7200.000	37,120.00	94,120.00	131,240.00
7300.000	19,220.00	54,450.00	73,670.00
7400.000	19,310.00	30,290.00	49,600.00
7425.000	19,220.00	11,700.00	30,920.00
7450.000	19,310.00	56,700.00	76,010.00
7500.000	19,220.00	42,530.00	61,750.00
7600.000	19,350.00	35,820.00	55,170.00
7650.000	19,350.00	27,230.00	46,580.00
7700.000	19,220.00	26,690.00	45,910.00
7800.000	20,700.00	71,190.00	91,890.00
7810.000	20,700.00	92,520.00	113,220.00
7900.000	28,170.00	73,490.00	101,660.00
8100.000	22,590.00	56,660.00	79,250.00
8200.000	20,700.00	47,030.00	67,730.00
8300.000	26,640.00	32,450.00	59,090.00
8400.000	20,700.00	22,140.00	42,840.00
8402.000	20,700.00	74,430.00	95,130.00
8500.000	28,170.00	58,590.00	86,760.00
8600.000	28,170.00	75,380.00	103,550.00
8700.000	20,700.00	83,700.00	104,400.00

TAXABLE ASSESSMENTS 2010

ROLL	TAXABLE ASSESSMENT		
	LAND	BUILDINGS	TOTAL
8800.000	20,700.00	24,350.00	45,050.00
8900.000	24,620.00	0.00	24,620.00
9000.000	24,620.00	44,960.00	69,580.00
9100.000	33,660.00	141,930.00	175,590.00
9200.000	20,700.00	20,430.00	41,130.00
9300.000	28,130.00	44,420.00	72,550.00
9500.000	20,700.00	29,790.00	50,490.00
9600.000	28,130.00	57,780.00	85,910.00
9700.000	20,700.00	28,850.00	49,550.00
9800.000	28,170.00	60,390.00	88,560.00
9900.000	28,130.00	40,860.00	68,990.00
10000.000	22,820.00	25,430.00	48,250.00
10100.000	22,820.00	44,010.00	66,830.00
10200.000	23,810.00	42,750.00	66,560.00
10300.000	21,690.00	99,410.00	121,100.00
10400.000	25,380.00	31,100.00	56,480.00
10450.000	22,370.00	149,850.00	172,220.00
10500.000	20,700.00	34,250.00	54,950.00
10550.000	25,070.00	55,130.00	80,200.00
10600.000	21,780.00	29,930.00	51,710.00
10610.000	19,620.00	91,800.00	111,420.00
10700.000	25,020.00	52,380.00	77,400.00
10800.000	20,840.00	31,550.00	52,390.00
10900.000	20,700.00	52,560.00	73,260.00
10950.000	20,700.00	101,520.00	122,220.00
11000.000	28,220.00	47,970.00	76,190.00
11098.000	20,700.00	80,420.00	101,120.00
11100.000	24,660.00	35,370.00	60,030.00
11200.000	31,050.00	37,670.00	68,720.00
11400.000	20,700.00	39,740.00	60,440.00
11500.000	25,110.00	40,550.00	65,660.00
11510.000	24,170.00	57,510.00	81,680.00
11700.000	25,430.00	47,340.00	72,770.00
11800.000	23,580.00	68,040.00	91,620.00
12000.000	20,700.00	33,530.00	54,230.00
12095.000	20,700.00	99,500.00	120,200.00
12100.000	28,940.00	74,340.00	103,280.00
12200.000	22,590.00	41,040.00	63,630.00
12430.000	23,580.00	111,600.00	135,180.00
12500.000	34,020.00	89,550.00	123,570.00
12600.000	27,630.00	48,110.00	75,740.00
12700.000	21,910.00	0.00	21,910.00
12800.000	73,060.00	264,160.00	337,220.00
13000.000	21,910.00	119,340.00	141,250.00
13150.000	13,770.00	16,290.00	30,060.00
13150.000	12,740.00	36,470.00	49,210.00
13200.000	219,380.00	1,018,230.00	1,237,610.00

TAXABLE ASSESSMENTS 2010

ROLL	TAXABLE ASSESSMENT		
	LAND	BUILDINGS	TOTAL
13400.000	73,060.00	137,800.00	210,860.00
14100.000	10,620.00	67,100.00	77,720.00
14100.000	28,470.00	168,550.00	197,020.00
14200.000	73,060.00	268,710.00	341,770.00
14300.000	15,390.00	33,840.00	49,230.00
14600.000	25,680.00	36,270.00	61,950.00
14650.000	39,200.00	121,490.00	160,690.00
14700.000	13,130.00	8,060.00	21,190.00
14800.000	32,890.00	0.00	32,890.00
14900.000	21,910.00	156,330.00	178,240.00
15000.000	21,910.00	99,060.00	120,970.00
15050.000	26,260.00	16,710.00	42,970.00
15100.000	15,120.00	12,690.00	27,810.00
15100.000	9,560.00	7,870.00	17,430.00
15200.000	19,700.00	55,580.00	75,280.00
15300.000	7,740.00	10,580.00	18,320.00
15300.000	16,840.00	23,270.00	40,110.00
15310.000	18,400.00	155,220.00	173,620.00
15400.000	5,720.00	0.00	5,720.00
15500.000	36,470.00	41,470.00	77,940.00
15700.000	35,820.00	206,180.00	242,000.00
15900.000	30,100.00	23,860.00	53,960.00
16000.000	57,920.00	0.00	57,920.00
16200.000	19,170.00	50,220.00	69,390.00
16300.000	19,170.00	26,330.00	45,500.00
16400.000	19,170.00	39,510.00	58,680.00
16500.000	19,170.00	39,330.00	58,500.00
16600.000	109,270.00	128,250.00	237,520.00
17000.000	17,240.00	2,390.00	19,630.00
17100.000	24,900.00	0.00	24,900.00
17200.000	19,170.00	79,790.00	98,960.00
17300.000	19,170.00	27,270.00	46,440.00
17401.000	5,270.00	35,600.00	40,870.00
17402.000	5,270.00	35,600.00	40,870.00
17403.000	5,990.00	38,930.00	44,920.00
17404.000	5,990.00	38,930.00	44,920.00
17405.000	5,270.00	35,600.00	40,870.00
17406.000	5,270.00	35,600.00	40,870.00
17407.000	5,990.00	38,930.00	44,920.00
17408.000	5,990.00	38,930.00	44,920.00
17490.000	19,220.00	47,930.00	67,150.00
17500.000	19,220.00	63,990.00	83,210.00
17600.000	19,220.00	59,310.00	78,530.00
17650.000	19,220.00	58,100.00	77,320.00
17700.000	34,740.00	314,150.00	348,890.00
17800.000	19,220.00	58,320.00	77,540.00
17900.000	25,560.00	70,070.00	95,630.00

TAXABLE ASSESSMENTS 2010

ROLL	TAXABLE ASSESSMENT		
	LAND	BUILDINGS	TOTAL
18050.000	19,220.00	45,630.00	64,850.00
18100.000	23,130.00	80,330.00	103,460.00
18200.000	23,130.00	35,600.00	58,730.00
18300.000	19,220.00	95,900.00	115,120.00
18400.000	24,170.00	28,310.00	52,480.00
18500.000	20,930.00	33,210.00	54,140.00
18600.000	25,560.00	56,340.00	81,900.00
18698.000	19,350.00	64,040.00	83,390.00
18700.000	19,350.00	39,060.00	58,410.00
18900.000	25,560.00	48,830.00	74,390.00
19000.000	19,350.00	51,980.00	71,330.00
19090.000	25,650.00	32,900.00	58,550.00
19100.000	19,170.00	61,430.00	80,600.00
19200.000	19,170.00	61,700.00	80,870.00
19250.000	19,400.00	41,990.00	61,390.00
19300.000	17,510.00	0.00	17,510.00
19400.000	19,170.00	44,910.00	64,080.00
19425.000	17,240.00	78,210.00	95,450.00
19500.000	22,590.00	19,170.00	41,760.00
19550.000	19,440.00	91,940.00	111,380.00
19600.000	22,950.00	32,000.00	54,950.00
19700.000	28,310.00	51,390.00	79,700.00
19800.000	28,310.00	33,660.00	61,970.00
19900.000	19,890.00	26,010.00	45,900.00
20000.000	28,310.00	41,090.00	69,400.00
20100.000	25,560.00	35,190.00	60,750.00
20200.000	25,070.00	40,050.00	65,120.00
20300.000	20,750.00	43,070.00	63,820.00
20400.000	20,750.00	29,430.00	50,180.00
20600.000	25,070.00	58,320.00	83,390.00
20800.000	26,510.00	64,080.00	90,590.00
20900.000	25,070.00	47,520.00	72,590.00
21000.000	20,340.00	47,300.00	67,640.00
21100.000	20,340.00	45,090.00	65,430.00
21300.000	20,700.00	35,060.00	55,760.00
21400.000	21,650.00	49,410.00	71,060.00
21500.000	28,260.00	93,240.00	121,500.00
21600.000	20,700.00	55,710.00	76,410.00
21700.000	28,260.00	82,710.00	110,970.00
21800.000	29,900.00	85,670.00	115,570.00
21900.000	20,700.00	41,000.00	61,700.00
21950.000	20,700.00	94,460.00	115,160.00
22000.000	20,700.00	22,730.00	43,430.00
22100.000	28,260.00	42,840.00	71,100.00
22200.000	20,700.00	27,950.00	48,650.00
22300.000	20,750.00	58,280.00	79,030.00
22400.000	20,700.00	28,260.00	48,960.00

TAXABLE ASSESSMENTS 2010

ROLL	TAXABLE ASSESSMENT		
	LAND	BUILDINGS	TOTAL
22500.000	24,170.00	54,500.00	78,670.00
22600.000	20,700.00	49,640.00	70,340.00
22700.000	24,120.00	56,660.00	80,780.00
22800.000	20,750.00	26,550.00	47,300.00
22850.000	20,750.00	98,870.00	119,620.00
22900.000	20,750.00	20,210.00	40,960.00
22950.000	20,750.00	30,920.00	51,670.00
23000.000	20,750.00	68,850.00	89,600.00
23100.000	25,160.00	59,540.00	84,700.00
23200.000	23,040.00	44,550.00	67,590.00
23250.000	24,890.00	87,170.00	112,060.00
23300.000	29,160.00	85,280.00	114,440.00
23400.000	20,750.00	29,160.00	49,910.00
23500.000	24,390.00	42,120.00	66,510.00
23550.000	24,120.00	42,530.00	66,650.00
23700.000	24,170.00	33,170.00	57,340.00
23750.000	20,750.00	77,940.00	98,690.00
23800.000	20,700.00	25,740.00	46,440.00
23850.000	20,750.00	72,500.00	93,250.00
23900.000	20,750.00	82,760.00	103,510.00
24000.000	20,700.00	10,440.00	31,140.00
24100.000	25,070.00	36,630.00	61,700.00
24150.000	20,750.00	98,870.00	119,620.00
24200.000	23,000.00	51,930.00	74,930.00
24300.000	26,240.00	45,630.00	71,870.00
24400.000	30,600.00	38,790.00	69,390.00
24450.000	22,590.00	50,490.00	73,080.00
24500.000	22,680.00	43,290.00	65,970.00
24600.000	58,370.00	358,670.00	417,040.00
24700.000	27,630.00	48,360.00	75,990.00
24800.000	30,100.00	64,870.00	94,970.00
24900.000	13,000.00	46,280.00	59,280.00
25000.000	13,000.00	0.00	13,000.00
25050.000	29,970.00	99,390.00	129,360.00
25101.000	19,830.00	54,210.00	74,040.00
25103.000	34,130.00	57,980.00	92,110.00
25200.000	11,510.00	0.00	11,510.00
25240.000	35,170.00	0.00	35,170.00
25300.000	28,210.00	63,900.00	92,110.00
25400.000	21,190.00	48,360.00	69,550.00
25450.000	27,240.00	142,480.00	169,720.00
25500.000	45,370.00	131,890.00	177,260.00
25600.000	140,400.00	191,230.00	331,630.00
25700.000	37,180.00	194,290.00	231,470.00
25800.000	23,850.00	36,990.00	60,840.00
25900.000	4,750.00	0.00	4,750.00
26000.000	18,270.00	55,510.00	73,780.00

TAXABLE ASSESSMENTS 2010

ROLL	TAXABLE ASSESSMENT		
	LAND	BUILDINGS	TOTAL
26100.000	51,090.00	42,840.00	93,930.00
26150.000	10,990.00	16,120.00	27,110.00
26200.000	9,630.00	23,400.00	33,030.00
26200.000	28,210.00	48,490.00	76,700.00
26400.000	33,740.00	79,950.00	113,690.00
26600.000	43,940.00	139,490.00	183,430.00
26700.000	25,220.00	0.00	25,220.00
26800.000	29,640.00	80,990.00	110,630.00
26900.000	36,530.00	129,220.00	165,750.00
27100.000	21,910.00	0.00	21,910.00
27200.000	117,000.00	508,630.00	625,630.00
27500.000	36,860.00	72,150.00	109,010.00
27600.000	25,520.00	81,540.00	107,060.00
27700.000	19,220.00	38,210.00	57,430.00
27800.000	20,750.00	48,560.00	69,310.00
27900.000	25,520.00	42,030.00	67,550.00
28000.000	25,070.00	43,700.00	68,770.00
28100.000	25,520.00	21,470.00	46,990.00
28200.000	19,220.00	21,740.00	40,960.00
28300.000	19,220.00	33,750.00	52,970.00
28400.000	25,520.00	21,600.00	47,120.00
28500.000	25,520.00	43,020.00	68,540.00
28600.000	24,120.00	34,610.00	58,730.00
28700.000	24,120.00	41,900.00	66,020.00
28800.000	21,920.00	31,910.00	53,830.00
28900.000	21,920.00	0.00	21,920.00
29000.000	17,330.00	124,160.00	141,490.00
29100.000	17,330.00	0.00	17,330.00
29200.000	19,260.00	42,210.00	61,470.00
29250.000	17,330.00	0.00	17,330.00
29300.000	25,560.00	22,820.00	48,380.00
29400.000	25,560.00	46,980.00	72,540.00
29500.000	25,560.00	42,710.00	68,270.00
29600.000	25,560.00	51,390.00	76,950.00
29700.000	20,970.00	50,850.00	71,820.00
29800.000	25,200.00	41,670.00	66,870.00
29890.000	19,220.00	73,080.00	92,300.00
29900.000	19,220.00	41,630.00	60,850.00
30000.000	19,170.00	58,140.00	77,310.00
30100.000	19,530.00	27,630.00	47,160.00
30200.000	26,010.00	49,370.00	75,380.00
30300.000	19,220.00	52,920.00	72,140.00
30500.000	19,580.00	48,870.00	68,450.00
30600.000	19,580.00	48,560.00	68,140.00
30680.000	21,690.00	50,810.00	72,500.00
30690.000	21,650.00	42,170.00	63,820.00
30700.000	21,650.00	75,600.00	97,250.00

TAXABLE ASSESSMENTS 2010

ROLL	TAXABLE ASSESSMENT		
	LAND	BUILDINGS	TOTAL
30800.000	19,620.00	55,710.00	75,330.00
30900.000	19,620.00	40,460.00	60,080.00
31000.000	14,990.00	76,010.00	91,000.00
31100.000	28,170.00	49,460.00	77,630.00
31200.000	900.00	0.00	900.00
31300.000	20,700.00	50,900.00	71,600.00
31400.000	18,450.00	0.00	18,450.00
31600.000	28,530.00	62,280.00	90,810.00
31700.000	22,640.00	49,410.00	72,050.00
31720.000	18,590.00	72,230.00	90,820.00
32100.000	2,970.00	0.00	2,970.00
32150.000	14,450.00	41,220.00	55,670.00
32200.000	20,700.00	39,600.00	60,300.00
32210.000	20,700.00	80,330.00	101,030.00
32300.000	28,130.00	50,490.00	78,620.00
32400.000	25,110.00	42,800.00	67,910.00
32500.000	25,110.00	59,720.00	84,830.00
32600.000	28,130.00	40,550.00	68,680.00
32700.000	20,700.00	23,810.00	44,510.00
32800.000	20,700.00	31,640.00	52,340.00
32900.000	20,700.00	82,440.00	103,140.00
32950.000	20,700.00	104,940.00	125,640.00
33000.000	28,130.00	43,700.00	71,830.00
33100.000	20,700.00	25,250.00	45,950.00
33200.000	28,130.00	64,800.00	92,930.00
33300.000	28,130.00	19,760.00	47,890.00
33400.000	20,700.00	27,680.00	48,380.00
33425.000	20,700.00	107,640.00	128,340.00
33450.000	20,700.00	21,740.00	42,440.00
33500.000	20,700.00	54,680.00	75,380.00
33600.000	28,220.00	87,440.00	115,660.00
33700.000	28,220.00	53,640.00	81,860.00
33800.000	28,220.00	54,000.00	82,220.00
33900.000	28,220.00	91,310.00	119,530.00
34100.000	20,700.00	58,410.00	79,110.00
34300.000	28,220.00	28,580.00	56,800.00
34400.000	20,700.00	63,990.00	84,690.00
34405.000	28,220.00	50,940.00	79,160.00
34600.000	28,170.00	49,190.00	77,360.00
34700.000	20,700.00	42,480.00	63,180.00
34710.000	20,700.00	76,230.00	96,930.00
34800.000	28,170.00	89,190.00	117,360.00
34900.000	28,170.00	95,310.00	123,480.00
35100.000	28,170.00	56,120.00	84,290.00
35200.000	25,070.00	36,270.00	61,340.00
35400.000	25,110.00	29,340.00	54,450.00
35580.000	20,700.00	0.00	20,700.00

TAXABLE ASSESSMENTS 2010

ROLL	TAXABLE ASSESSMENT		
	LAND	BUILDINGS	TOTAL
35590.000	20,700.00	99,950.00	120,650.00
35600.000	20,700.00	29,750.00	50,450.00
35800.000	26,820.00	44,550.00	71,370.00
35800.000	2,020.00	10,860.00	12,880.00
35900.000	18,330.00	0.00	18,330.00
36000.000	27,430.00	23,920.00	51,350.00
36200.000	18,990.00	9,180.00	28,170.00
36300.000	18,270.00	0.00	18,270.00
36400.000	9,360.00	29,430.00	38,790.00
36500.000	27,430.00	73,450.00	100,880.00
36525.000	6,050.00	0.00	6,050.00
36525.000	12,220.00	0.00	12,220.00
36550.000	18,270.00	0.00	18,270.00
36600.000	19,370.00	130,520.00	149,890.00
36600.000	38,740.00	261,370.00	300,110.00
36700.000	105,170.00	239,660.00	344,830.00
36800.000	31,140.00	113,170.00	144,310.00
37200.000	185,320.00	339,500.00	524,820.00
37300.000	54,930.00	357,830.00	412,760.00
37400.000	12,690.00	1,850.00	14,540.00
37500.000	12,650.00	29,300.00	41,950.00
37600.000	173,810.00	979,940.00	1,153,750.00
37880.000	109,790.00	421,140.00	530,930.00
38100.000	25,340.00	34,920.00	60,260.00
38200.000	23,130.00	36,000.00	59,130.00
38205.000	23,090.00	74,570.00	97,660.00
38300.000	28,890.00	25,340.00	54,230.00
38500.000	23,090.00	28,980.00	52,070.00
38600.000	25,560.00	31,550.00	57,110.00
38700.000	19,220.00	48,380.00	67,600.00
38750.000	19,220.00	66,330.00	85,550.00
38800.000	17,280.00	0.00	17,280.00
38900.000	23,090.00	31,320.00	54,410.00
39000.000	19,220.00	20,520.00	39,740.00
39100.000	23,130.00	32,940.00	56,070.00
39200.000	25,560.00	62,870.00	88,430.00
39300.000	23,180.00	61,970.00	85,150.00
39350.000	23,180.00	85,820.00	109,000.00
39400.000	25,520.00	50,720.00	76,240.00
39450.000	19,220.00	88,560.00	107,780.00
39600.000	25,520.00	5,130.00	30,650.00
39700.000	19,220.00	90,950.00	110,170.00
39710.000	19,220.00	24,840.00	44,060.00
39800.000	25,520.00	38,390.00	63,910.00
39900.000	19,220.00	15,620.00	34,840.00
40100.000	19,220.00	49,100.00	68,320.00
40200.000	25,520.00	62,190.00	87,710.00

TAXABLE ASSESSMENTS 2010

ROLL	TAXABLE ASSESSMENT		
	LAND	BUILDINGS	TOTAL
40300.000	25,520.00	39,150.00	64,670.00
40400.000	19,170.00	27,450.00	46,620.00
40450.000	19,170.00	78,710.00	97,880.00
40500.000	19,620.00	22,010.00	41,630.00
40600.000	19,620.00	62,370.00	81,990.00
40700.000	25,610.00	77,670.00	103,280.00
40800.000	19,670.00	86,940.00	106,610.00
40810.000	19,670.00	93,150.00	112,820.00
40820.000	19,670.00	92,570.00	112,240.00
40830.000	19,710.00	71,330.00	91,040.00
40900.000	25,610.00	41,450.00	67,060.00
41200.000	19,170.00	18,990.00	38,160.00
41300.000	17,730.00	83,520.00	101,250.00
41400.000	25,610.00	44,060.00	69,670.00
41500.000	19,710.00	46,580.00	66,290.00
41550.000	19,710.00	75,420.00	95,130.00
41600.000	28,220.00	45,590.00	73,810.00
41700.000	25,110.00	59,670.00	84,780.00
41800.000	25,110.00	29,390.00	54,500.00
41900.000	25,110.00	46,080.00	71,190.00
42100.000	20,700.00	22,680.00	43,380.00
42200.000	31,230.00	75,470.00	106,700.00
42300.000	20,700.00	39,020.00	59,720.00
42400.000	23,130.00	44,550.00	67,680.00
42500.000	25,110.00	48,060.00	73,170.00
42600.000	23,130.00	57,240.00	80,370.00
42700.000	25,110.00	41,760.00	66,870.00
42800.000	25,070.00	52,430.00	77,500.00
42900.000	1,490.00	0.00	1,490.00
43000.000	180.00	0.00	180.00
43100.000	25,970.00	36,990.00	62,960.00
43200.000	320.00	0.00	320.00
43300.000	1,400.00	0.00	1,400.00
43500.000	25,380.00	45,860.00	71,240.00
43600.000	10,260.00	0.00	10,260.00
43700.000	25,110.00	36,770.00	61,880.00
43800.000	20,700.00	52,110.00	72,810.00
43850.000	20,700.00	79,920.00	100,620.00
43900.000	20,700.00	61,290.00	81,990.00
44000.000	28,170.00	30,150.00	58,320.00
44100.000	28,170.00	54,500.00	82,670.00
44200.000	28,260.00	43,380.00	71,640.00
44300.000	28,220.00	44,960.00	73,180.00
44400.000	25,740.00	37,850.00	63,590.00
44450.000	22,590.00	85,100.00	107,690.00
44500.000	28,220.00	36,630.00	64,850.00
44600.000	28,170.00	46,890.00	75,060.00

TAXABLE ASSESSMENTS 2010

ROLL	TAXABLE ASSESSMENT		
	LAND	BUILDINGS	TOTAL
44700.000	1,260.00	0.00	1,260.00
44800.000	8,100.00	0.00	8,100.00
44900.000	8,100.00	0.00	8,100.00
45000.000	20,480.00	0.00	20,480.00
45100.000	2,790.00	0.00	2,790.00
45200.000	20,300.00	0.00	20,300.00
45300.000	28,080.00	44,100.00	72,180.00
45400.000	36,660.00	232,830.00	269,490.00
45600.000	20,750.00	35,690.00	56,440.00
45800.000	18,680.00	0.00	18,680.00
45900.000	45,830.00	42,900.00	88,730.00
46000.000	27,500.00	43,650.00	71,150.00
46150.000	9,170.00	0.00	9,170.00
46200.000	2,430.00	0.00	2,430.00
46300.000	2,150.00	0.00	2,150.00
46500.000	141,050.00	568,100.00	709,150.00
46590.000	14,240.00	0.00	14,240.00
46600.000	85,930.00	49,990.00	135,920.00
46700.000	25,110.00	22,010.00	47,120.00
46800.000	25,110.00	32,490.00	57,600.00
46900.000	28,170.00	29,160.00	57,330.00
47000.000	28,850.00	41,760.00	70,610.00
47100.000	23,130.00	31,550.00	54,680.00
47395.000	23,130.00	0.00	23,130.00
47400.000	23,130.00	57,470.00	80,600.00
47490.000	19,170.00	60,390.00	79,560.00
47500.000	19,220.00	41,940.00	61,160.00
47550.000	19,220.00	65,790.00	85,010.00
47700.000	23,180.00	25,290.00	48,470.00
47800.000	19,220.00	43,290.00	62,510.00
47850.000	23,180.00	50,760.00	73,940.00
47900.000	25,520.00	54,320.00	79,840.00
47905.000	33,410.00	112,060.00	145,470.00
47920.000	29,030.00	56,250.00	85,280.00
48000.000	25,650.00	98,420.00	124,070.00
48100.000	19,710.00	26,550.00	46,260.00
48200.000	19,130.00	79,020.00	98,150.00
48300.000	19,760.00	56,790.00	76,550.00
48400.000	19,130.00	70,250.00	89,380.00
48500.000	19,130.00	58,410.00	77,540.00
48600.000	26,550.00	0.00	26,550.00
61400.000	56,230.00	0.00	56,230.00
61400.000	55,970.00	0.00	55,970.00
108703.000	128,770.00	680,680.00	809,450.00
108705.000	158,800.00	362,250.00	521,050.00
108708.000	235,430.00	1,687,660.00	1,923,090.00
108710.000	119,150.00	0.00	119,150.00

TAXABLE ASSESSMENTS 2010

ROLL	TAXABLE ASSESSMENT		
	LAND	BUILDINGS	TOTAL
108750.000	100,820.00	287,950.00	388,770.00

TOTAL 14,217,270.00 37,058,110.00 51,275,380.00

TAXABLE ASSESSMENTS 2010

ROLL	TAXABLE ASSESSMENT		
	LAND	BUILDINGS	TOTAL
86601.000	24,710.00	92,790.00	117,500.00
86601.100	24,710.00	88,200.00	112,910.00
86601.200	24,710.00	75,150.00	99,860.00
86601.300	24,710.00	72,500.00	97,210.00
86601.400	24,710.00	88,070.00	112,780.00
86601.500	25,790.00	99,000.00	124,790.00
86601.600	25,790.00	66,150.00	91,940.00
86601.700	24,710.00	81,320.00	106,030.00
86601.800	24,710.00	68,310.00	93,020.00
86601.900	25,110.00	91,760.00	116,870.00
86602.000	26,190.00	131,630.00	157,820.00
86602.100	26,190.00	109,980.00	136,170.00
86602.200	26,190.00	106,340.00	132,530.00
86602.300	26,460.00	82,800.00	109,260.00
86602.400	28,080.00	88,790.00	116,870.00
86602.500	27,720.00	90,410.00	118,130.00
86602.600	28,440.00	87,300.00	115,740.00
86602.700	24,480.00	65,390.00	89,870.00
86602.701	23,090.00	55,890.00	78,980.00
86602.702	24,480.00	61,520.00	86,000.00
86602.703	24,480.00	77,310.00	101,790.00
86602.704	24,480.00	67,860.00	92,340.00
86602.705	24,480.00	64,670.00	89,150.00
86602.706	23,090.00	66,150.00	89,240.00
86602.707	23,090.00	56,520.00	79,610.00
86602.708	23,090.00	59,310.00	82,400.00
86602.709	24,480.00	62,870.00	87,350.00
86602.711	24,480.00	66,380.00	90,860.00
86602.712	23,090.00	57,470.00	80,560.00
86602.713	23,090.00	59,400.00	82,490.00
86602.714	23,090.00	59,400.00	82,490.00
86602.715	23,090.00	68,810.00	91,900.00
86602.716	24,480.00	63,360.00	87,840.00
86602.800	37,940.00	0.00	37,940.00
86605.000	185,060.00	5,283,790.00	5,468,850.00
86610.000	88,470.00	147,870.00	236,340.00
86610.000	6,760.00	24,310.00	31,070.00
86615.000	111,020.00	0.00	111,020.00
86618.000	123,440.00	240,240.00	363,680.00
86619.000	25,070.00	94,730.00	119,800.00
86619.100	26,730.00	79,250.00	105,980.00
86620.000	29,610.00	78,350.00	107,960.00
86640.000	27,540.00	84,060.00	111,600.00
86700.000	22,770.00	73,530.00	96,300.00
86710.000	24,570.00	97,740.00	122,310.00
86720.000	24,750.00	45,320.00	70,070.00
86730.000	30,600.00	56,520.00	87,120.00

TAXABLE ASSESSMENTS 2010

ROLL	TAXABLE ASSESSMENT		
	LAND	BUILDINGS	TOTAL
86740.000	26,330.00	49,950.00	76,280.00
86750.000	26,330.00	82,850.00	109,180.00
86765.000	24,750.00	59,000.00	83,750.00
86770.000	25,160.00	58,820.00	83,980.00
86780.000	25,160.00	73,890.00	99,050.00
86790.000	25,160.00	60,170.00	85,330.00
86800.000	25,160.00	58,410.00	83,570.00
86810.000	25,160.00	57,020.00	82,180.00
86820.000	25,160.00	65,610.00	90,770.00
86830.000	26,100.00	61,880.00	87,980.00
86850.000	29,660.00	0.00	29,660.00
86855.000	29,660.00	103,550.00	133,210.00
86860.000	29,660.00	74,030.00	103,690.00
86865.000	29,660.00	68,540.00	98,200.00
86870.000	37,310.00	125,060.00	162,370.00
86875.000	31,410.00	89,820.00	121,230.00
86880.000	31,410.00	91,260.00	122,670.00
86885.000	37,310.00	81,950.00	119,260.00
86890.000	29,660.00	84,330.00	113,990.00
86895.000	29,660.00	92,570.00	122,230.00
86900.000	29,660.00	70,920.00	100,580.00
86905.000	29,660.00	62,190.00	91,850.00
86910.000	26,370.00	70,790.00	97,160.00
86915.000	26,370.00	57,650.00	84,020.00
86920.000	26,370.00	63,180.00	89,550.00
86925.000	26,370.00	65,930.00	92,300.00
86930.000	32,000.00	82,440.00	114,440.00
86935.000	28,850.00	68,310.00	97,160.00
86940.000	28,850.00	117,360.00	146,210.00
86945.000	32,000.00	91,850.00	123,850.00
86950.000	26,330.00	64,040.00	90,370.00
86955.000	26,370.00	75,920.00	102,290.00
86960.000	26,370.00	69,530.00	95,900.00
86965.000	26,370.00	68,720.00	95,090.00
86970.000	28,800.00	68,270.00	97,070.00
86975.000	27,270.00	64,580.00	91,850.00
86980.000	23,490.00	72,990.00	96,480.00
86985.000	28,170.00	73,850.00	102,020.00
86990.000	34,740.00	100,850.00	135,590.00
86995.000	27,450.00	84,510.00	111,960.00
87000.000	26,370.00	69,300.00	95,670.00
87005.000	26,370.00	58,770.00	85,140.00
87010.000	26,370.00	70,430.00	96,800.00
87015.000	26,370.00	79,020.00	105,390.00
87020.000	26,370.00	71,690.00	98,060.00
87025.000	27,410.00	90,900.00	118,310.00
87030.000	34,830.00	78,840.00	113,670.00

TAXABLE ASSESSMENTS 2010

ROLL	TAXABLE ASSESSMENT		
	LAND	BUILDINGS	TOTAL
87035.000	28,260.00	106,200.00	134,460.00
87040.000	25,790.00	68,760.00	94,550.00
87045.000	27,270.00	67,190.00	94,460.00
87050.000	28,800.00	71,150.00	99,950.00
87055.000	28,220.00	77,130.00	105,350.00
87060.000	26,510.00	93,330.00	119,840.00
87065.000	26,510.00	66,290.00	92,800.00
87070.000	26,510.00	52,740.00	79,250.00
87075.000	26,510.00	66,240.00	92,750.00
87080.000	28,220.00	68,180.00	96,400.00
87085.000	28,220.00	92,970.00	121,190.00
87090.000	26,510.00	73,170.00	99,680.00
87095.000	26,510.00	113,130.00	139,640.00
87100.000	26,510.00	66,060.00	92,570.00
87105.000	26,510.00	65,250.00	91,760.00
87110.000	28,220.00	70,200.00	98,420.00
87115.000	28,220.00	83,930.00	112,150.00
87120.000	26,510.00	70,430.00	96,940.00
87125.000	26,510.00	62,330.00	88,840.00
87130.000	26,510.00	68,850.00	95,360.00
87135.000	26,510.00	75,740.00	102,250.00
87140.000	28,220.00	74,160.00	102,380.00
87145.000	28,220.00	77,360.00	105,580.00
87150.000	26,510.00	61,520.00	88,030.00
87155.000	26,510.00	77,630.00	104,140.00
87160.000	26,510.00	108,770.00	135,280.00
87165.000	26,510.00	51,930.00	78,440.00
87170.000	28,220.00	78,660.00	106,880.00
87175.000	26,640.00	81,410.00	108,050.00
87175.000	2,080.00	6,180.00	8,260.00
87180.000	27,270.00	67,910.00	95,180.00
87185.000	24,260.00	74,570.00	98,830.00
87190.000	30,560.00	67,370.00	97,930.00
87195.000	35,690.00	10,010.00	45,700.00
87200.000	30,690.00	102,920.00	133,610.00
87205.000	28,220.00	63,140.00	91,360.00
87210.000	26,640.00	77,940.00	104,580.00
87215.000	26,510.00	71,420.00	97,930.00
87220.000	26,510.00	64,710.00	91,220.00
87225.000	26,370.00	73,080.00	99,450.00
87230.000	25,830.00	74,390.00	100,220.00
87235.000	28,350.00	62,600.00	90,950.00
87240.000	29,030.00	79,290.00	108,320.00
87245.000	26,510.00	81,410.00	107,920.00
87250.000	26,370.00	82,130.00	108,500.00
87255.000	26,370.00	69,440.00	95,810.00
87260.000	26,730.00	66,420.00	93,150.00

TAXABLE ASSESSMENTS 2010

ROLL	TAXABLE ASSESSMENT		
	LAND	BUILDINGS	TOTAL
87265.000	2,790.00	0.00	2,790.00
87265.100	26,240.00	98,600.00	124,840.00
87265.200	26,240.00	113,760.00	140,000.00
87266.000	26,240.00	109,890.00	136,130.00
87266.100	25,790.00	142,920.00	168,710.00
87267.000	26,280.00	100,130.00	126,410.00
87267.100	25,790.00	114,260.00	140,050.00
87267.200	25,790.00	111,830.00	137,620.00
87268.000	25,790.00	131,270.00	157,060.00
87268.100	25,790.00	91,670.00	117,460.00
87268.200	25,790.00	100,400.00	126,190.00
87269.000	25,830.00	91,350.00	117,180.00
87269.100	25,830.00	113,580.00	139,410.00
87269.200	25,830.00	119,300.00	145,130.00
87270.000	25,830.00	126,990.00	152,820.00
87270.100	25,830.00	92,750.00	118,580.00
87270.200	26,330.00	110,430.00	136,760.00
87271.000	25,380.00	109,310.00	134,690.00
87271.100	25,380.00	87,080.00	112,460.00
87271.200	25,380.00	113,580.00	138,960.00
87272.000	25,380.00	104,090.00	129,470.00
87272.100	24,840.00	118,670.00	143,510.00
87272.200	25,020.00	111,380.00	136,400.00
87273.000	24,080.00	74,430.00	98,510.00
87273.100	24,080.00	66,240.00	90,320.00
87274.000	25,070.00	88,430.00	113,500.00
87274.100	25,070.00	97,070.00	122,140.00
87274.200	25,020.00	87,840.00	112,860.00
87275.000	26,240.00	105,390.00	131,630.00
87275.100	26,510.00	90,500.00	117,010.00
87276.000	26,510.00	92,160.00	118,670.00
87276.001	23,450.00	82,530.00	105,980.00
87276.002	23,090.00	85,820.00	108,910.00
87276.003	25,970.00	119,570.00	145,540.00
87276.004	26,600.00	87,750.00	114,350.00
87276.005	24,620.00	102,420.00	127,040.00
87276.006	24,890.00	101,570.00	126,460.00
87276.007	24,890.00	99,360.00	124,250.00
87276.008	24,890.00	132,030.00	156,920.00
87276.009	24,530.00	107,010.00	131,540.00
87276.010	25,070.00	126,090.00	151,160.00
87276.011	26,510.00	123,890.00	150,400.00
87276.012	30,600.00	105,570.00	136,170.00
87276.013	25,650.00	88,020.00	113,670.00
87276.014	24,980.00	123,980.00	148,960.00
87276.015	24,980.00	113,720.00	138,700.00
87276.016	24,980.00	93,420.00	118,400.00

TAXABLE ASSESSMENTS 2010

ROLL	TAXABLE ASSESSMENT		
	LAND	BUILDINGS	TOTAL
87276.017	25,610.00	97,160.00	122,770.00
87276.018	48,290.00	0.00	48,290.00
87277.000	26,640.00	75,060.00	101,700.00
87278.000	25,650.00	72,180.00	97,830.00
87279.000	26,820.00	87,350.00	114,170.00
87280.000	25,880.00	59,540.00	85,420.00
87281.000	25,880.00	70,920.00	96,800.00
87285.000	26,820.00	119,880.00	146,700.00
87290.000	27,360.00	76,140.00	103,500.00
87295.000	26,960.00	96,750.00	123,710.00
87300.000	26,960.00	73,710.00	100,670.00
87305.000	26,330.00	74,340.00	100,670.00
87310.000	28,350.00	68,310.00	96,660.00
87315.000	31,860.00	72,230.00	104,090.00
87320.000	26,690.00	79,290.00	105,980.00
87322.000	27,050.00	84,020.00	111,070.00
87323.000	26,510.00	71,780.00	98,290.00
87323.100	26,460.00	102,110.00	128,570.00
87323.110	26,420.00	78,350.00	104,770.00
87323.120	26,370.00	87,300.00	113,670.00
87323.130	27,630.00	90,000.00	117,630.00
87323.140	28,040.00	104,810.00	132,850.00
87323.150	26,240.00	76,680.00	102,920.00
87323.160	24,840.00	74,480.00	99,320.00
87323.170	24,840.00	84,420.00	109,260.00
87323.180	24,840.00	88,380.00	113,220.00
87323.190	26,100.00	102,420.00	128,520.00
87323.200	24,930.00	85,770.00	110,700.00
87323.210	24,930.00	63,590.00	88,520.00
87323.220	25,020.00	95,670.00	120,690.00
87323.230	25,880.00	80,600.00	106,480.00
87323.240	24,930.00	83,790.00	108,720.00
87323.250	24,930.00	93,740.00	118,670.00
87323.260	24,930.00	80,510.00	105,440.00
87323.270	24,930.00	78,350.00	103,280.00
87323.280	24,840.00	88,970.00	113,810.00
87323.290	24,840.00	77,220.00	102,060.00
87323.300	23,450.00	84,780.00	108,230.00
87323.310	23,450.00	73,220.00	96,670.00
87327.000	94,050.00	0.00	94,050.00
104200.000	57,020.00	96,350.00	153,370.00
104202.000	30,510.00	107,010.00	137,520.00
104204.000	29,790.00	112,190.00	141,980.00
104206.000	29,790.00	128,660.00	158,450.00
104208.000	32,850.00	129,740.00	162,590.00
104208.100	26,550.00	127,080.00	153,630.00
104208.200	26,550.00	127,530.00	154,080.00

TAXABLE ASSESSMENTS 2010

ROLL	TAXABLE ASSESSMENT		
	LAND	BUILDINGS	TOTAL
104208.300	26,550.00	97,160.00	123,710.00
104208.400	27,000.00	102,560.00	129,560.00
104208.500	27,000.00	120,830.00	147,830.00
104210.000	26,370.00	98,550.00	124,920.00
104215.000	27,090.00	77,760.00	104,850.00
104218.000	27,090.00	89,060.00	116,150.00
104220.000	31,860.00	80,060.00	111,920.00
104230.000	30,870.00	59,310.00	90,180.00
104250.000	31,910.00	71,060.00	102,970.00
104260.000	31,910.00	54,990.00	86,900.00
104300.000	31,050.00	62,280.00	93,330.00
104400.000	31,680.00	63,630.00	95,310.00
104402.000	31,680.00	66,470.00	98,150.00
104404.000	31,680.00	93,110.00	124,790.00
104406.000	32,900.00	78,570.00	111,470.00
104408.000	28,760.00	54,450.00	83,210.00
104410.000	37,400.00	91,850.00	129,250.00
104412.000	37,400.00	61,740.00	99,140.00
104414.000	35,460.00	81,050.00	116,510.00
104416.000	32,900.00	58,500.00	91,400.00
104418.000	31,680.00	85,820.00	117,500.00
104420.000	31,680.00	48,870.00	80,550.00
104422.000	31,680.00	71,640.00	103,320.00
104424.000	31,100.00	72,320.00	103,420.00
104426.000	31,100.00	72,720.00	103,820.00
104428.000	31,100.00	48,290.00	79,390.00
104430.000	32,310.00	65,570.00	97,880.00
104432.000	35,060.00	59,540.00	94,600.00
104434.000	36,540.00	77,630.00	114,170.00
104436.000	36,540.00	75,600.00	112,140.00
104438.000	35,060.00	79,380.00	114,440.00
104440.000	32,310.00	72,630.00	104,940.00
104442.000	31,100.00	75,380.00	106,480.00
104444.000	31,100.00	58,910.00	90,010.00
104446.000	31,100.00	66,870.00	97,970.00
104500.000	25,070.00	110,250.00	135,320.00
104501.000	25,110.00	116,640.00	141,750.00
104502.000	25,790.00	83,250.00	109,040.00
104503.000	25,110.00	98,190.00	123,300.00
104504.000	25,110.00	117,180.00	142,290.00
104505.000	26,240.00	136,170.00	162,410.00
104506.000	30,830.00	149,900.00	180,730.00
104507.000	31,320.00	119,880.00	151,200.00
104508.000	25,790.00	112,280.00	138,070.00
104509.000	26,240.00	137,660.00	163,900.00
104510.000	26,240.00	118,760.00	145,000.00
104511.000	26,240.00	112,950.00	139,190.00

TAXABLE ASSESSMENTS 2010

ROLL	TAXABLE ASSESSMENT		
	LAND	BUILDINGS	TOTAL
104512.000	26,150.00	114,840.00	140,990.00
104513.000	26,150.00	140,360.00	166,510.00
104514.000	26,150.00	85,550.00	111,700.00
104515.000	26,280.00	82,670.00	108,950.00
104516.000	27,590.00	95,130.00	122,720.00
104517.000	34,020.00	108,680.00	142,700.00
104518.000	27,320.00	131,490.00	158,810.00
104519.000	25,920.00	94,680.00	120,600.00
104520.000	26,190.00	98,190.00	124,380.00
104521.000	26,190.00	131,760.00	157,950.00
104522.000	26,330.00	92,430.00	118,760.00
104523.000	33,800.00	149,670.00	183,470.00
104524.000	27,500.00	104,900.00	132,400.00
104525.000	25,290.00	121,730.00	147,020.00
104526.000	24,980.00	119,880.00	144,860.00
104527.000	24,980.00	110,700.00	135,680.00
104528.000	26,060.00	95,670.00	121,730.00
104529.000	26,060.00	92,570.00	118,630.00
104530.000	24,660.00	99,090.00	123,750.00
104531.000	24,660.00	91,530.00	116,190.00
104532.000	24,660.00	109,800.00	134,460.00
104533.000	24,660.00	100,980.00	125,640.00
104534.000	24,660.00	110,160.00	134,820.00
104535.000	26,010.00	91,310.00	117,320.00
104536.000	28,440.00	129,560.00	158,000.00
104537.000	27,000.00	144,090.00	171,090.00
104538.000	26,240.00	100,530.00	126,770.00
104539.000	26,280.00	116,190.00	142,470.00
104540.000	26,240.00	106,380.00	132,620.00
104541.000	27,140.00	103,140.00	130,280.00
104542.000	26,330.00	88,740.00	115,070.00
104543.000	26,330.00	101,210.00	127,540.00
104544.000	26,330.00	110,840.00	137,170.00
104545.000	26,280.00	106,650.00	132,930.00
104546.000	26,280.00	99,950.00	126,230.00
104547.000	26,280.00	104,180.00	130,460.00
104548.000	26,640.00	97,200.00	123,840.00
104549.000	26,280.00	109,620.00	135,900.00
104550.000	25,020.00	97,970.00	122,990.00
104551.000	25,020.00	103,860.00	128,880.00
104552.000	24,980.00	134,190.00	159,170.00
104553.000	28,710.00	117,540.00	146,250.00
104554.000	28,220.00	92,480.00	120,700.00
104555.000	24,840.00	104,040.00	128,880.00
104556.000	26,280.00	99,950.00	126,230.00
104557.000	26,280.00	104,180.00	130,460.00
104558.000	26,640.00	97,200.00	123,840.00

TAXABLE ASSESSMENTS 2010

ROLL	TAXABLE ASSESSMENT		
	LAND	BUILDINGS	TOTAL
104559.000	26,280.00	109,620.00	135,900.00
104560.000	25,020.00	97,970.00	122,990.00
104561.000	25,020.00	103,860.00	128,880.00
104562.000	24,980.00	134,190.00	159,170.00
104563.000	28,710.00	117,540.00	146,250.00
104564.000	28,220.00	92,480.00	120,700.00
104565.000	24,840.00	104,040.00	128,880.00
104566.000	24,930.00	132,980.00	157,910.00
104567.000	25,790.00	127,350.00	153,140.00
104568.000	25,340.00	86,670.00	112,010.00
104569.000	25,880.00	110,840.00	136,720.00
104570.000	26,190.00	90,540.00	116,730.00
104571.000	26,330.00	91,890.00	118,220.00
104572.000	25,790.00	102,470.00	128,260.00
104573.000	25,790.00	84,060.00	109,850.00
104574.000	25,790.00	85,500.00	111,290.00
104575.000	25,790.00	112,860.00	138,650.00
104576.000	25,790.00	120,920.00	146,710.00
104577.000	25,790.00	85,860.00	111,650.00
104578.000	25,790.00	92,430.00	118,220.00
104579.000	26,330.00	141,840.00	168,170.00
104580.000	26,330.00	101,610.00	127,940.00
104581.000	25,790.00	80,150.00	105,940.00
104582.000	25,790.00	160,560.00	186,350.00
104583.000	25,790.00	92,030.00	117,820.00
104584.000	25,790.00	104,940.00	130,730.00
104585.000	25,790.00	100,220.00	126,010.00
104586.000	25,790.00	88,700.00	114,490.00
104587.000	25,790.00	123,390.00	149,180.00
104588.000	26,330.00	111,740.00	138,070.00
104589.000	26,420.00	139,370.00	165,790.00
104590.000	25,560.00	103,140.00	128,700.00
104591.000	25,520.00	108,410.00	133,930.00
104592.000	25,560.00	108,140.00	133,700.00
104593.000	25,560.00	115,430.00	140,990.00
104594.000	25,560.00	127,400.00	152,960.00
104595.000	25,610.00	116,010.00	141,620.00
104596.000	25,560.00	116,240.00	141,800.00
104598.000	25,790.00	90,410.00	116,200.00
104599.000	27,450.00	112,190.00	139,640.00
104599.001	29,250.00	107,510.00	136,760.00
104599.002	26,510.00	113,990.00	140,500.00
104599.003	26,780.00	119,210.00	145,990.00
104599.004	26,780.00	113,000.00	139,780.00
104599.005	29,030.00	97,020.00	126,050.00
104599.006	69,260.00	0.00	69,260.00
104600.000	226,140.00	3,780,470.00	4,006,610.00

TAXABLE ASSESSMENTS 2010

ROLL	TAXABLE ASSESSMENT		
	LAND	BUILDINGS	TOTAL
104600.000	28,540.00	0.00	28,540.00
104625.000	32,670.00	41,310.00	73,980.00
104650.000	31,640.00	54,770.00	86,410.00

TOTAL 10,947,820.00 42,270,130.00 53,217,950.00

TAXABLE ASSESSMENTS 2010

ROLL	TAXABLE ASSESSMENT		
	LAND	BUILDINGS	TOTAL
106300.000	38,570.00	22,950.00	61,520.00
106302.000	208,000.00	160,230.00	368,230.00
106305.000	23,670.00	72,720.00	96,390.00
106307.000	21,290.00	101,340.00	122,630.00
106310.000	23,310.00	73,220.00	96,530.00
106350.000	136,440.00	90,810.00	227,250.00
106360.000	90.00	0.00	90.00
106400.000	228,280.00	1,958,060.00	2,186,340.00
106500.000	60,530.00	45,270.00	105,800.00
106600.000	40,820.00	41,220.00	82,040.00
106800.000	57,690.00	110,070.00	167,760.00
106825.000	24,390.00	55,850.00	80,240.00
106850.000	38,930.00	73,890.00	112,820.00
106860.000	26,330.00	106,160.00	132,490.00
106860.100	26,330.00	84,470.00	110,800.00
106860.110	26,330.00	139,280.00	165,610.00
106860.120	26,330.00	111,780.00	138,110.00
106860.130	26,330.00	126,320.00	152,650.00
106860.140	26,330.00	107,510.00	133,840.00
106860.150	28,400.00	110,970.00	139,370.00
106860.160	30,780.00	89,690.00	120,470.00
106860.170	31,320.00	122,540.00	153,860.00
106860.180	27,680.00	101,880.00	129,560.00
106860.190	28,260.00	75,200.00	103,460.00
106860.200	28,260.00	108,540.00	136,800.00
106860.210	28,260.00	109,080.00	137,340.00
106860.220	28,260.00	84,650.00	112,910.00
106860.230	28,260.00	116,780.00	145,040.00
106860.240	26,280.00	107,420.00	133,700.00
106860.250	26,280.00	97,520.00	123,800.00
106860.260	26,280.00	114,890.00	141,170.00
106860.270	26,280.00	97,470.00	123,750.00
106860.280	26,280.00	103,770.00	130,050.00
106860.290	26,280.00	102,420.00	128,700.00
106860.300	26,280.00	146,030.00	172,310.00
106860.310	27,860.00	118,080.00	145,940.00
106860.320	27,090.00	91,620.00	118,710.00
106860.330	27,090.00	106,290.00	133,380.00
106860.340	27,090.00	113,040.00	140,130.00
106860.350	27,090.00	99,950.00	127,040.00
106860.360	27,860.00	94,860.00	122,720.00
106860.370	31,860.00	110,030.00	141,890.00
106860.380	27,990.00	94,640.00	122,630.00
106860.390	27,990.00	120,150.00	148,140.00
106860.400	27,050.00	99,770.00	126,820.00
106860.410	27,050.00	96,930.00	123,980.00
106860.420	27,860.00	123,530.00	151,390.00

TAXABLE ASSESSMENTS 2010

ROLL	TAXABLE ASSESSMENT		
	LAND	BUILDINGS	TOTAL
106860.440	26,370.00	90,000.00	116,370.00
106860.450	26,370.00	78,980.00	105,350.00
106860.460	26,370.00	99,720.00	126,090.00
106860.470	26,370.00	115,970.00	142,340.00
106860.480	26,370.00	83,030.00	109,400.00
106860.490	26,370.00	102,380.00	128,750.00
106860.500	26,870.00	95,810.00	122,680.00
106860.510	26,330.00	82,530.00	108,860.00
106860.520	26,820.00	105,750.00	132,570.00
106860.530	1,170.00	0.00	1,170.00
106860.540	1,580.00	0.00	1,580.00
106860.550	28,350.00	109,710.00	138,060.00
106860.560	28,350.00	99,680.00	128,030.00
106860.570	1,170.00	0.00	1,170.00
106860.580	28,040.00	103,050.00	131,090.00
106860.590	27,540.00	106,160.00	133,700.00
106860.600	27,540.00	93,290.00	120,830.00
106860.610	27,540.00	110,520.00	138,060.00
106860.620	27,540.00	111,020.00	138,560.00
106860.630	27,540.00	86,760.00	114,300.00
106860.640	1,170.00	0.00	1,170.00
106860.650	28,440.00	110,750.00	139,190.00
106860.660	28,440.00	122,670.00	151,110.00
106860.670	1,170.00	0.00	1,170.00
106860.680	28,080.00	131,180.00	159,260.00
106860.690	27,590.00	102,290.00	129,880.00
106860.700	24,840.00	100,040.00	124,880.00
106860.700	3,970.00	15,930.00	19,900.00
106860.710	27,590.00	84,150.00	111,740.00
106860.720	27,590.00	86,540.00	114,130.00
106860.730	27,590.00	122,450.00	150,040.00
106881.000	26,370.00	86,850.00	113,220.00
106882.000	26,370.00	75,060.00	101,430.00
106883.000	26,370.00	92,840.00	119,210.00
106884.000	28,760.00	93,060.00	121,820.00
106885.000	30,240.00	105,480.00	135,720.00
106886.000	28,400.00	89,600.00	118,000.00
106887.000	28,620.00	89,150.00	117,770.00
106888.000	33,620.00	85,320.00	118,940.00
106889.000	27,810.00	93,020.00	120,830.00
106890.000	25,020.00	83,030.00	108,050.00
106891.000	25,430.00	80,820.00	106,250.00
106892.000	25,020.00	85,050.00	110,070.00
106893.000	25,470.00	132,530.00	158,000.00
106894.000	26,870.00	89,780.00	116,650.00
106895.000	26,370.00	93,150.00	119,520.00
106896.000	26,370.00	86,900.00	113,270.00

TAXABLE ASSESSMENTS 2010

ROLL	TAXABLE ASSESSMENT		
	LAND	BUILDINGS	TOTAL
106897.000	140.00	0.00	140.00
106898.000	74,360.00	71,110.00	145,470.00
106901.100	26,370.00	58,500.00	84,870.00
106901.200	26,370.00	100,040.00	126,410.00
106901.300	26,370.00	69,120.00	95,490.00
106901.400	24,530.00	74,120.00	98,650.00
106901.500	24,530.00	90,410.00	114,940.00
106901.600	24,530.00	74,160.00	98,690.00
106901.700	24,530.00	71,730.00	96,260.00
106901.800	24,530.00	74,120.00	98,650.00
106901.900	24,530.00	98,330.00	122,860.00
106902.000	26,370.00	89,730.00	116,100.00
106902.100	26,370.00	83,790.00	110,160.00
106902.200	26,370.00	86,040.00	112,410.00
107000.000	97,740.00	54,000.00	151,740.00
107101.000	25,920.00	79,700.00	105,620.00
107103.000	24,530.00	67,320.00	91,850.00
107105.000	24,530.00	68,540.00	93,070.00
107107.000	24,930.00	69,530.00	94,460.00
107107.000	4,550.00	3,190.00	7,740.00
107109.000	26,370.00	94,100.00	120,470.00
107111.000	26,370.00	93,830.00	120,200.00
107113.000	35,730.00	72,770.00	108,500.00
107115.000	30,830.00	101,790.00	132,620.00
107117.000	30,830.00	107,550.00	138,380.00
107119.000	35,420.00	95,810.00	131,230.00
107121.000	32,270.00	95,000.00	127,270.00
107122.000	31,010.00	99,450.00	130,460.00
107123.000	31,010.00	141,120.00	172,130.00
107124.000	31,010.00	95,400.00	126,410.00
107125.000	30,780.00	103,680.00	134,460.00
107126.000	29,430.00	149,310.00	178,740.00
107127.000	29,390.00	95,670.00	125,060.00
107128.000	27,810.00	105,030.00	132,840.00
107129.000	27,180.00	85,730.00	112,910.00
107130.000	32,580.00	84,150.00	116,730.00
107131.000	32,580.00	57,200.00	89,780.00
107132.000	5,000.00	0.00	5,000.00
107133.000	28,220.00	72,050.00	100,270.00
107135.000	27,050.00	85,860.00	112,910.00
107137.000	27,270.00	87,800.00	115,070.00
107139.000	33,210.00	86,630.00	119,840.00
107141.000	33,210.00	102,200.00	135,410.00
107143.000	34,520.00	66,110.00	100,630.00
107149.000	34,380.00	85,590.00	119,970.00
107151.000	27,630.00	102,330.00	129,960.00
107153.000	27,630.00	108,810.00	136,440.00

TAXABLE ASSESSMENTS 2010

ROLL	TAXABLE ASSESSMENT		
	LAND	BUILDINGS	TOTAL
107155.000	27,630.00	87,350.00	114,980.00
107157.000	27,630.00	106,200.00	133,830.00
107159.000	27,630.00	97,650.00	125,280.00
107161.000	27,590.00	103,860.00	131,450.00
107163.000	27,590.00	82,440.00	110,030.00
107165.000	26,420.00	109,710.00	136,130.00
107167.000	28,170.00	103,550.00	131,720.00
107169.000	30,510.00	120,780.00	151,290.00
107171.000	26,240.00	117,950.00	144,190.00
107173.000	24,930.00	130,050.00	154,980.00
107175.000	24,930.00	110,120.00	135,050.00
107177.000	24,930.00	76,230.00	101,160.00
107179.000	24,750.00	85,370.00	110,120.00
107181.000	24,840.00	96,890.00	121,730.00
107183.000	28,350.00	101,070.00	129,420.00
107185.000	29,250.00	116,280.00	145,530.00
107187.000	26,100.00	103,280.00	129,380.00
107189.000	26,600.00	133,380.00	159,980.00
107191.000	26,280.00	106,020.00	132,300.00
107193.000	26,280.00	83,390.00	109,670.00
107195.000	27,630.00	111,150.00	138,780.00
107197.000	27,630.00	93,650.00	121,280.00
107199.000	27,630.00	101,430.00	129,060.00
107201.000	28,260.00	86,490.00	114,750.00
107203.000	30,150.00	85,550.00	115,700.00
107205.000	64,530.00	70,430.00	134,960.00
107207.000	27,270.00	63,500.00	90,770.00
107209.000	26,330.00	95,400.00	121,730.00
107211.000	26,330.00	96,620.00	122,950.00
107213.000	26,330.00	85,820.00	112,150.00
107215.000	26,330.00	143,060.00	169,390.00
107217.000	26,240.00	94,820.00	121,060.00
107217.000	130.00	0.00	130.00
107219.000	26,330.00	87,530.00	113,860.00
107221.000	26,330.00	105,350.00	131,680.00
107223.000	26,330.00	81,090.00	107,420.00
107225.000	26,330.00	95,400.00	121,730.00
107227.000	26,330.00	103,770.00	130,100.00
107229.000	27,680.00	96,800.00	124,480.00
107231.000	27,680.00	100,440.00	128,120.00
107233.000	27,680.00	101,750.00	129,430.00
107235.000	27,680.00	105,750.00	133,430.00
107237.000	26,370.00	95,040.00	121,410.00
107239.000	26,370.00	108,140.00	134,510.00
107241.000	27,680.00	119,340.00	147,020.00
107243.000	27,680.00	108,900.00	136,580.00
107245.000	27,680.00	76,730.00	104,410.00

TAXABLE ASSESSMENTS 2010

ROLL	TAXABLE ASSESSMENT		
	LAND	BUILDINGS	TOTAL
107247.000	27,680.00	90,720.00	118,400.00
107249.000	27,680.00	73,040.00	100,720.00
107251.000	27,680.00	80,240.00	107,920.00
107253.000	27,680.00	94,140.00	121,820.00
107254.000	26,330.00	94,230.00	120,560.00
107254.100	27,360.00	75,380.00	102,740.00
107254.110	27,360.00	127,260.00	154,620.00
107254.130	27,360.00	96,930.00	124,290.00
107254.200	3,740.00	0.00	3,740.00
107254.300	3,740.00	0.00	3,740.00
107255.000	27,140.00	89,190.00	116,330.00
107257.000	26,550.00	92,210.00	118,760.00
107259.000	26,550.00	100,620.00	127,170.00
107261.000	26,550.00	95,000.00	121,550.00
107263.000	26,550.00	98,910.00	125,460.00
107267.000	26,550.00	122,670.00	149,220.00
107268.100	24,710.00	0.00	24,710.00
107269.000	25,610.00	98,640.00	124,250.00
107271.000	25,610.00	88,740.00	114,350.00
107272.000	990.00	0.00	990.00
107273.000	128,840.00	0.00	128,840.00
107280.000	32,990.00	77,540.00	110,530.00
107285.000	26,730.00	93,780.00	120,510.00
107286.000	26,730.00	67,910.00	94,640.00
107287.000	26,730.00	74,660.00	101,390.00
107288.000	26,730.00	125,100.00	151,830.00
107289.000	26,730.00	82,850.00	109,580.00
107290.000	28,080.00	107,510.00	135,590.00
107291.000	26,370.00	64,670.00	91,040.00
107292.000	26,370.00	68,180.00	94,550.00
107293.000	25,920.00	92,790.00	118,710.00
107294.000	24,530.00	84,560.00	109,090.00
107295.000	24,530.00	65,610.00	90,140.00
107325.000	26,280.00	55,670.00	81,950.00
107326.000	26,370.00	84,920.00	111,290.00
107327.000	47,250.00	95,940.00	143,190.00
107328.000	38,750.00	65,970.00	104,720.00
107329.000	31,860.00	76,190.00	108,050.00
107330.000	29,430.00	97,700.00	127,130.00
107331.000	32,360.00	80,060.00	112,420.00
107332.000	29,340.00	103,910.00	133,250.00
107333.000	28,220.00	76,770.00	104,990.00
107334.000	28,220.00	65,610.00	93,830.00
107335.000	29,570.00	74,840.00	104,410.00
107336.000	36,500.00	89,010.00	125,510.00
107337.000	28,890.00	76,860.00	105,750.00
107338.000	28,130.00	76,140.00	104,270.00

TAXABLE ASSESSMENTS 2010

ROLL	TAXABLE ASSESSMENT		
	LAND	BUILDINGS	TOTAL
107339.000	28,130.00	84,870.00	113,000.00
107340.000	28,130.00	83,570.00	111,700.00
107341.000	27,590.00	72,090.00	99,680.00
107342.000	27,590.00	74,250.00	101,840.00
107343.000	27,590.00	80,460.00	108,050.00
107344.000	26,730.00	94,820.00	121,550.00
107345.000	27,230.00	81,860.00	109,090.00
107346.000	28,080.00	74,570.00	102,650.00
107347.000	26,370.00	53,550.00	79,920.00
107348.000	26,370.00	81,180.00	107,550.00
107349.000	23,720.00	0.00	23,720.00
108710.000	119,150.00	0.00	119,150.00
TOTAL	7,398,450.00	23,318,750.00	30,717,200.00

TAXABLE ASSESSMENTS 2010

ROLL	TAXABLE ASSESSMENT		
	LAND	BUILDINGS	TOTAL
48700.000	25,520.00	53,460.00	78,980.00
48800.000	19,490.00	40,190.00	59,680.00
48801.000	19,490.00	79,520.00	99,010.00
48900.000	21,740.00	38,880.00	60,620.00
49000.000	24,750.00	43,560.00	68,310.00
49100.000	23,630.00	82,580.00	106,210.00
49200.000	23,630.00	35,150.00	58,780.00
49300.000	26,510.00	35,730.00	62,240.00
49400.000	26,510.00	49,280.00	75,790.00
49480.000	21,690.00	46,710.00	68,400.00
49500.000	23,130.00	52,070.00	75,200.00
49550.000	22,460.00	76,860.00	99,320.00
49700.000	31,640.00	74,160.00	105,800.00
49780.000	23,630.00	111,870.00	135,500.00
49800.000	23,630.00	30,600.00	54,230.00
49900.000	19,490.00	56,790.00	76,280.00
50000.000	26,510.00	34,560.00	61,070.00
50100.000	19,490.00	69,260.00	88,750.00
50150.000	19,490.00	23,810.00	43,300.00
50200.000	19,490.00	75,690.00	95,180.00
50300.000	31,550.00	33,800.00	65,350.00
50400.000	31,640.00	51,120.00	82,760.00
50600.000	24,210.00	68,720.00	92,930.00
50700.000	22,190.00	48,380.00	70,570.00
50800.000	31,410.00	72,090.00	103,500.00
50900.000	28,170.00	51,300.00	79,470.00
50950.000	20,570.00	72,180.00	92,750.00
51000.000	29,120.00	62,460.00	91,580.00
51100.000	29,030.00	50,090.00	79,120.00
51190.000	23,850.00	84,650.00	108,500.00
51200.000	27,540.00	45,540.00	73,080.00
51295.000	23,000.00	85,950.00	108,950.00
51300.000	24,890.00	80,060.00	104,950.00
51400.000	26,460.00	62,910.00	89,370.00
51500.000	21,780.00	32,220.00	54,000.00
51600.000	20,120.00	86,540.00	106,660.00
51700.000	23,180.00	28,580.00	51,760.00
51801.000	26,370.00	177,210.00	203,580.00
51811.000	20,250.00	0.00	20,250.00
51816.000	31,640.00	66,560.00	98,200.00
51821.000	19,980.00	45,770.00	65,750.00
51826.000	20,030.00	67,280.00	87,310.00
51826.000	590.00	23,730.00	24,320.00
51900.000	16,920.00	32,850.00	49,770.00
51990.000	19,490.00	48,020.00	67,510.00
52000.000	17,550.00	0.00	17,550.00
52100.000	19,490.00	41,270.00	60,760.00

TAXABLE ASSESSMENTS 2010

ROLL	TAXABLE ASSESSMENT		
	LAND	BUILDINGS	TOTAL
52300.000	19,490.00	41,270.00	60,760.00
52400.000	19,490.00	59,130.00	78,620.00
52450.000	19,490.00	64,530.00	84,020.00
52500.000	18,360.00	16,340.00	34,700.00
52500.000	1,630.00	980.00	2,610.00
52600.000	26,550.00	60,120.00	86,670.00
52610.000	20,340.00	110,790.00	131,130.00
52700.000	19,490.00	23,540.00	43,030.00
52800.000	26,550.00	59,040.00	85,590.00
52998.000	21,290.00	0.00	21,290.00
53000.000	24,120.00	33,480.00	57,600.00
53100.000	26,550.00	27,810.00	54,360.00
53200.000	26,550.00	40,680.00	67,230.00
53400.000	18,090.00	60,300.00	78,390.00
53405.000	18,000.00	0.00	18,000.00
53410.000	19,440.00	0.00	19,440.00
53800.000	23,130.00	28,800.00	51,930.00
53900.000	25,520.00	68,810.00	94,330.00
53950.000	19,220.00	0.00	19,220.00
54000.000	23,180.00	30,060.00	53,240.00
54100.000	19,220.00	74,970.00	94,190.00
54150.000	19,220.00	27,320.00	46,540.00
54200.000	23,850.00	30,380.00	54,230.00
54400.000	19,220.00	27,590.00	46,810.00
54450.000	19,220.00	122,490.00	141,710.00
54500.000	32,900.00	198,090.00	230,990.00
54600.000	19,850.00	56,430.00	76,280.00
54700.000	25,520.00	40,640.00	66,160.00
54900.000	45,310.00	39,200.00	84,510.00
55000.000	25,650.00	40,190.00	65,840.00
55100.000	25,650.00	58,820.00	84,470.00
55200.000	19,170.00	73,530.00	92,700.00
55300.000	17,240.00	0.00	17,240.00
55400.000	23,000.00	55,130.00	78,130.00
55425.000	23,000.00	63,180.00	86,180.00
55450.000	26,640.00	56,390.00	83,030.00
55450.000	2,020.00	13,590.00	15,610.00
55500.000	33,390.00	70,740.00	104,130.00
55600.000	17,960.00	93,290.00	111,250.00
55650.000	17,550.00	63,000.00	80,550.00
55700.000	6,260.00	0.00	6,260.00
55900.000	90.00	0.00	90.00
56000.000	23,810.00	35,870.00	59,680.00
56100.000	28,620.00	69,890.00	98,510.00
56200.000	27,230.00	36,090.00	63,320.00
56300.000	19,490.00	33,930.00	53,420.00
56400.000	19,490.00	39,200.00	58,690.00

TAXABLE ASSESSMENTS 2010

ROLL	TAXABLE ASSESSMENT		
	LAND	BUILDINGS	TOTAL
56500.000	19,490.00	53,550.00	73,040.00
56600.000	23,630.00	33,800.00	57,430.00
56700.000	19,490.00	65,160.00	84,650.00
56800.000	23,630.00	69,350.00	92,980.00
56900.000	26,550.00	74,660.00	101,210.00
57000.000	7,020.00	3,510.00	10,530.00
57000.000	15,210.00	17,030.00	32,240.00
57100.000	29,340.00	122,990.00	152,330.00
57200.000	23,630.00	37,310.00	60,940.00
57290.000	19,620.00	73,040.00	92,660.00
57300.000	19,670.00	78,710.00	98,380.00
57305.000	19,490.00	21,740.00	41,230.00
57400.000	27,810.00	107,420.00	135,230.00
57500.000	24,750.00	51,120.00	75,870.00
57600.000	23,630.00	70,470.00	94,100.00
57700.000	22,730.00	43,830.00	66,560.00
57800.000	23,580.00	30,420.00	54,000.00
57900.000	24,030.00	71,820.00	95,850.00
58000.000	26,600.00	64,220.00	90,820.00
58100.000	26,600.00	60,080.00	86,680.00
58200.000	23,490.00	51,120.00	74,610.00
58210.000	23,490.00	126,450.00	149,940.00
58400.000	29,840.00	65,930.00	95,770.00
58410.000	29,660.00	71,690.00	101,350.00
58700.000	26,460.00	87,480.00	113,940.00
58790.000	19,490.00	16,380.00	35,870.00
58800.000	19,490.00	65,160.00	84,650.00
59100.000	19,490.00	56,210.00	75,700.00
59200.000	19,490.00	23,720.00	43,210.00
59300.000	19,490.00	35,280.00	54,770.00
59400.000	19,490.00	68,310.00	87,800.00
59500.000	26,460.00	50,720.00	77,180.00
59550.000	19,490.00	23,900.00	43,390.00
59600.000	21,290.00	29,390.00	50,680.00
59700.000	17,690.00	30,960.00	48,650.00
59800.000	23,630.00	45,770.00	69,400.00
59900.000	23,220.00	51,030.00	74,250.00
60000.000	17,510.00	36,320.00	53,830.00
60100.000	21,740.00	74,520.00	96,260.00
60200.000	19,530.00	23,310.00	42,840.00
60300.000	19,490.00	63,500.00	82,990.00
60310.000	19,490.00	66,690.00	86,180.00
60320.000	19,490.00	66,920.00	86,410.00
60330.000	19,490.00	62,820.00	82,310.00
60400.000	19,490.00	43,380.00	62,870.00
60405.000	19,490.00	49,950.00	69,440.00
60500.000	19,490.00	14,540.00	34,030.00

TAXABLE ASSESSMENTS 2010

ROLL	TAXABLE ASSESSMENT		
	LAND	BUILDINGS	TOTAL
60600.000	23,630.00	30,200.00	53,830.00
60700.000	23,580.00	51,980.00	75,560.00
60800.000	19,490.00	13,910.00	33,400.00
60900.000	19,490.00	21,290.00	40,780.00
61000.000	19,490.00	80,690.00	100,180.00
61100.000	26,600.00	46,800.00	73,400.00
61200.000	26,600.00	31,590.00	58,190.00
61300.000	215,740.00	2,223,000.00	2,438,740.00
104900.000	16,740.00	22,280.00	39,020.00
104902.000	14,400.00	95,900.00	110,300.00
104905.000	21,060.00	85,730.00	106,790.00
104910.000	21,060.00	109,040.00	130,100.00
104915.000	127,130.00	0.00	127,130.00
105000.000	26,150.00	145,800.00	171,950.00
105200.000	28,130.00	42,800.00	70,930.00
105200.000	1,690.00	14,820.00	16,510.00
105300.000	90,740.00	81,250.00	171,990.00
105400.000	40,010.00	73,130.00	113,140.00
105550.000	40,560.00	0.00	40,560.00
105600.000	41,540.00	121,550.00	163,090.00
105625.000	21,240.00	79,520.00	100,760.00
105627.000	21,150.00	96,120.00	117,270.00
105700.000	212,310.00	0.00	212,310.00
105700.000	176,800.00	267,540.00	444,340.00
105905.000	283,010.00	0.00	283,010.00
106200.000	228,090.00	83,270.00	311,360.00
TOTAL	4,899,790.00	11,145,530.00	16,045,320.00



Box 250, Stonewall, Manitoba R0C 2Z0

Ross Thompson - Mayor
E-Mail: info@stonewall.ca

A Great Place to Call Home

Website: www.stonewall.ca

Telephone: (204) 467-7979 Fax: (204) 467-7999

Robert J. Potter - CAO
E-Mail: cao@stonewall.ca

January 14, 2011

File No. West Lift Rehabilitation

Wendy Wolfe
Municipal Finance Officer
Local Government
Municipal Finance & Advisory Services
Box 22080 - 2022 Currie Blvd.
Brandon, MB
R7A 6Y9

Dear Wendy:

**Re: Request for Municipal Board approval
By-law No. 26/10 – Local Implement Plan No. 3
Rehabilitation of West lift station and associated forcemain**

Enclosed please find the Application for Approval of By-law No. 26/10 and the Statutory Declaration with all accompanying documents in the above matter.

Please advise if you require anything further at this time prior to the presentation to the Municipal Board for approval.

Thank you for your assistance.

Yours truly,

TOWN OF STONEWALL


ROBERT J. POTTER, C.M.M.A.
Chief Administrative Officer

RJP/li

Enclosure

TOWN OF STONEWALL

APPLICATION FOR BY-LAW APPROVAL
BY-LAW NO. 26/10

TO: THE MUNICIPAL BOARD
1144-363 BROADWAY
WINNIPEG MB R3C 3N9

1. The Town of Stonewall hereby applies to The Municipal Board for approval of By-law No. 26/10 authorizing the expenditure and borrowing of money for the completion of rehabilitation works to the west waste sewer lift station and associated forcemain as a Local Improvement.

The By-law received 1st reading on January 12, 2011.

(Attached is an original and 3 certified copies of By-law No. 26/10 including all schedules.)

2. Following the required mailing of notice, the public hearing as required by 318 Local Improvement/Special Service of *The Municipal Act* was held on January 12, 2011. (Attached is a Statutory Declaration attesting to the form of notice, including newspaper tear sheet.)

3. There are objectors To the By-law.
 no objectors.

4. This project is Part of a long range plan (see attached)
 is not.

5. The estimated impact of this project on future operating and maintenance costs is as follows:


(see attached)

6. It is considered necessary to proceed with this project at this time for the following reasons:

(See attached)

7. Other information or comments. (If necessary attach additional pages.)

January 14, 2011


Robert Potter, C.M.M.A.
Chief Administrative Officer

**TOWN OF STONEWALL
WATER & WASTEWATER
CAPITAL PLAN**

The following Capital Plan for water and wastewater system improvements is based upon a Water System Assessment and Report completed in 2003/2004 and subsequent waste water system assessments and reports completed in 2003, 2005 and 2009.

Stage I – Acquisition of land for new pumphouse and future water treatment plant and reservoirs

- land acquired in 2005 (\$298,000)

Stage II – construction of new water supply and distribution pumphouse

- constructed in 2006 (\$1,700,000)

Stage III – expansion of watermain on 5th St. West from pumphouse to 3rd Avenue South

- Phase 1 – construction of new watermain on 5th St. West from pumphouse to 2nd Ave. North in 2010 (\$310,395)
- Phase 2 – construction of new watermain from 2nd Ave. North to 3rd Avenue South in 2010 (\$595,800)

Stage IV – reconstruction of west lift station and acquisition of land for lagoon expansion

- **Phase I – reconstruction of west lift station in 2011 (\$1,101,000.00)**
- Phase 2 – acquisition of lands for expansion of lagoon (\$400,000) (2011)

Stage V – expansion of lagoon

- expansion of lagoon with construction of larger secondary cell and expansion of primary cell (\$5,500,000) (2016)

Stage VI – construction of water treatment plant and reservoir

- construction of water treatment plant and first reservoir (\$27,500,000) (2022)

Stage VII – construction of second reservoir

- construction of 2nd reservoir (\$4,500,000) (2040)

Estimated Impact Of This Project On Future Operating And Maintenance Costs Is As Follows:

Note 1: The Town of Stonewall has three (3) lift stations
 - the west lift station constructed in 1972
 - the south lift station constructed in 1988
 - the north lift station constructed in 2009

Note 2: In recent years the west lift station has experienced operating failures resulting in unexpected and higher annual operating and maintenance costs.

Note 3: It is expected with the west lift station rehabilitation works being completed, the west lift station annual operating and maintenance costs will become less than experienced in recent years.

<u>Annual operating & Maintenance</u>	<u>2008 Budget</u>	<u>2008 Actual</u>	<u>2009 Budget</u>	<u>2009 Actual</u>	<u>2010 Budget</u>	<u>2010 Actual</u>	<u>2011 Budget</u>	<u>2012 Budget</u>
Insurance / Taxes	\$1100.00	\$853.77	\$1300.00	\$1531.35	\$1700.00	\$1696.00	\$2000.00	\$2000.00
Telephone / Alarm	\$2000.00	\$2117.35	\$2500.00	\$2549.89	\$2700.00	\$2645.00	\$3000.00	\$3000.00
Water	0	0	0	\$69.40	\$100.00	\$100.00	\$100.00	\$100.00
Hydro	\$4000.00	\$4682.76	\$6000.00	\$4275.13	\$5000.00	\$5100.00	\$4500.00	\$4500.00
Propane / Diesel	\$500.00	\$1632.00	\$2000.00	0	\$500.00	\$510.00	\$500.00	\$500.00
Rentals (Trucks)	0	0	0	\$5778.00	0	\$17603.00	0	0
Repairs - Building	0	\$813.20	\$500.00	\$35693.00	\$1000.00	\$1822.00	\$1000.00	\$1000.00
Repairs - Equipment / Pumps	\$5000.00	\$2109.91	\$5000.00	\$18860.94	\$10000.00	\$9850.00	\$5000.00	\$5000.00
Total	\$12600.00	\$12208.99	\$17300.00	\$33421.64	\$21000.00	\$39331.00	\$16100.00	\$16100.00

NECESSITY TO PROCEED WITH PROJECT AT THIS TIME

The west waste sewer lift station was constructed in 1972 and has reached its life and operational expectancy. The west lift station handles 80% of the Town's waste sewer.

In recent years, particularly 2009, the west lift station began to experience significant operational problems and failures (backup power genset, pumps, panels).

The Town undertook an assessment of the west lift station in 2010 (copy of AECOM assessment report enclosed).

The assessment report confirmed the west lift station systems (pump, performance, electrical, piping, backup power) are failing and have reached or exceeded their operational life expectancy. Further the preset capacity and pump size is insufficient to handle high volume flow. The water and waste sewer Capital Plan identified an upgrade to the west lift station in 2011.


**TOWN OF STONEWALL
STATUTORY DECLARATION
RESPECTING BY-LAW 26/10**

ON THE MATTER OF BY-LAW NO. 26/10 OF THE TOWN OF STONEWALL,
I, Robert J. Potter, of the Town of Stonewall, Chief Administrative Officer, do solemnly declare
as follows:


1. That I am the Chief Administrative Officer of the Town of Stonewall in the Province of Manitoba, and as such have knowledge of the facts herein deposed to.
2. That pursuant to the provisions of Subsection 318(1) of *The Municipal Act*, I did cause to be mailed to each potential taxpayer a notice of Council's intention to consider and if deemed advisable, to pass by By-law No.26/10 that provides for the approval of Local Improvement Plan No. 3; the Public Notice attached hereto as Exhibit "A" of this my declaration as evidence of such mailing. That pursuant to subsection 420(1)(b) of *The Municipal Act*, I did cause to be posted up a copy of the said Notice in the Municipal Office for at least 14 days. Copy of said notice attached hereto as Exhibit "B"
3. That this proposed borrowing is set out in the Capital Estimates of The Town of Stonewall 2011 Financial Plan.
4. That the Council of the Town of Stonewall did sit on the day, time and place set out in the Notice of Public Hearing.
5. That one (1) written and oral representations (objections) to said Local Improvement Plan No. 3 and By-law No. 26/10 was made and received by Council at the Public Hearing, as evidence and shown in a certified copy of an excerpt of the minutes of the Public Hearing, and attached hereto as Exhibit "D".
6. That Council gave first reading to By-law No. 26/10 at its regular meeting following the public hearing held on January 12, 2011.
7. That pursuant to subsection 320(4) of *The Municipal Act*, I did cause notice of Council's intention to give third reading to By-law No. 26/10 approving Local Improvement Plan No. 3 to be sent by mail on January 19, 2011 to the person who files an objection under subsection 319(1) and attached hereto as Exhibit "E".

AND I make this solemn declaration conscientiously believing it to be true and knowing that it is of the same force and effect as if made under oath and by virtue of "The Canada Evidence Act".

Declared before me at the Town of)
Stonewall in the Province of Manitoba)
this 19 day of Jan)
A.D., 2011)



A Commissioner For Oaths In and For



ROBERT J. POTTER C.M.M.A.
Chief Administrative Officer

The Province of Manitoba


My Commission Expires:

Dec 20/2012
(date)



EXHIBIT "A"
To Statutory Declaration
Respecting By-Law No. 26/10

TOWN OF STONEWALL



PUBLIC NOTICE

**REGARDING A LOCAL IMPROVEMENT PLAN
BY-LAW NO. 26/10 FOR THE COMPLETION OF REHABILITATION
WORKS ON THE WEST WASTE SEWER LIFT STATION AND
ASSOCIATED FORCEMAIN**

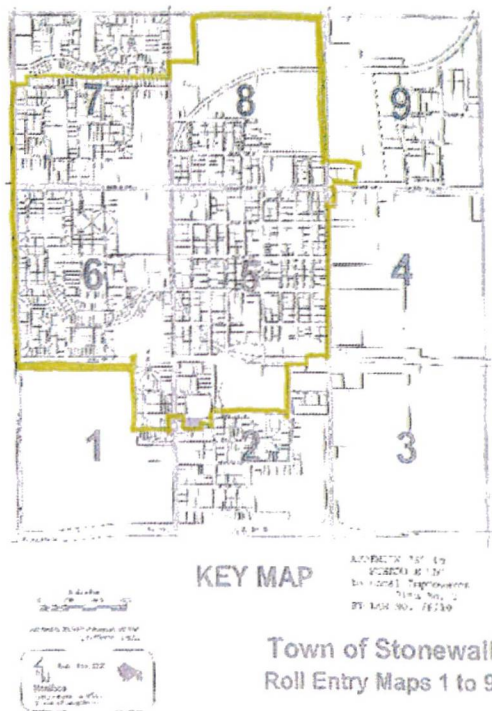
PUBLIC NOTICE is hereby given pursuant to Subsection 318(1) of The Municipal Act that the Council of the Town of Stonewall has scheduled a Public Hearing at the Town Hall, #293 Main Street, Stonewall on the 12th day of January, 2011 at 8:30 P.M. to present the following Local Improvement Plan.

The completion of rehabilitation works on the west waste sewer lift station (#802 2nd Ave. North) and associated forcemain to replace pumps, valves, fittings and hatches, new siding and roof, interior partition wall, new electrical service, panels and wiring, new genset for backup power, new pump control panel, new ventilating and HVAC system and the installation of a swab port and water supply to the forcemain. The rehabilitated lift station and associated forcemain will provide a more efficient and reliable operation for the transfer of waste sewer to the lagoon for approximately 80% of the properties within Stonewall.

The estimated cost of the rehabilitation works, including engineering consulting fees, hydro service upgrade, permits and interim borrowing interest is \$1,101,000.00 which is proposed to be funded by borrowing.

The local improvement tax required to service the proposed borrowing to be issued under this Plan is proposed to be levied on all assessable property (i.e. taxable, grant and otherwise exempt) within an area generally described as bounded on the north by 4th Ave. North, Procure Drive, Procure Bay and Montgomery Ave., on the east by 4th St. East, on the south by 3rd Ave. south, the VMSC grounds, 5th Ave. S. west of 3rd St. West and Oak Park Drive and on the west by 12th St. West. The following map shows the extent of the boundaries of the area proposed to be taxed (Local Improvement District No. 3)

(SEE OVER)



The estimated annual principal and interest in the amount of \$95,990.00 will be recovered by a local improvement tax levied annually by mill rate (estimated at 0.60 mills) on the portioned value of all assessable property in Local Improvement District No. 4 (\$164,328,330 – 2010) over a 20 year term (2011 to 2030) at the maximum rate of interest of 6%.

The annual operation of the rehabilitated west lift station and associated forcemain shall continue to be funded by consumer charges on the utility services.

A written objection may be filed with the Chief Administrative Officer at the Town Office, #293 Main Street, Box 250, Stonewall, MB, R0C 2Z0, fax #467-7999 and email cao@stonewall.ca **prior** to the commencement of the Hearing. At the Hearing, Council will hear any potential taxpayers who wish to make a representation, ask questions or register an objection to the local improvement plan.

All objections, written or verbal, must be filed **prior** to the adjournment of the Hearing and **must** include the name, address and property description of the person filling the objection and the grounds of their objection.

Copies of the local improvement plan are available at the Town Office at #293 Main Street, Stonewall, MB and on the Town website at www.stonewall.ca

Dated at the Town of Stonewall this 8th day of December, A.D., 2010 and issued pursuant to Section 318 of The Municipal Act.

Robert J. Potter, C.M.M.A.
Chief Administrative Officer
Town of Stonewall
467-7979
cao@stonewall.ca



TOWN OF STONEWALL

PUBLIC NOTICE



EXHIBIT "B"
To Statutory Declaration
respecting By-Law No 26/10

REGARDING A LOCAL IMPROVEMENT PLAN

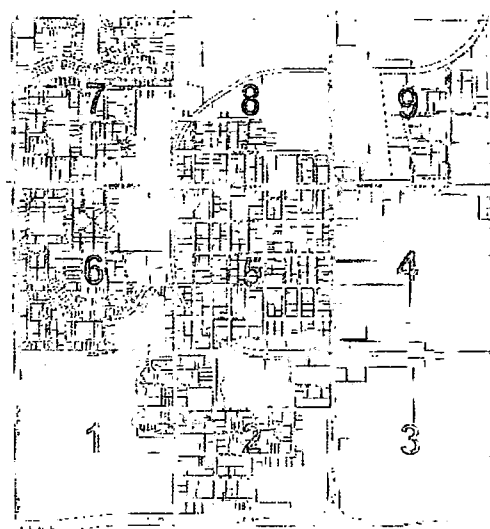
BY-LAW NO. 26/10 FOR THE COMPLETION OF REHABILITATION WORKS ON THE WEST WASTE
SEWER LIFT STATION AND ASSOCIATED FORCEMAIN

PUBLIC NOTICE is hereby given pursuant to Subsection 318(1) of The Municipal Act that the Council of the Town of Stonewall has scheduled a Public Hearing at the Town Hall, #293 Main Street, Stonewall on the 12th day of January, 2011 at 8:30 P.M. to present the following Local Improvement Plan.


The completion of rehabilitation works on the west waste sewer lift station (#802 2nd Ave. North) and associated forcemain to replace pumps, valves, fittings and hatches, new siding and roof, interior partition wall, new electrical service, panels and wiring, new genset for backup power, new pump control panel, new ventilating and HVAC system and the installation of a swab port and water supply to the forcemain. The rehabilitated lift station and associated forcemain will provide a more efficient and reliable operation for the transfer of waste sewer to the lagoon for approximately 80% of the properties within Stonewall.

The estimated cost of the rehabilitation works, including engineering consulting fees, hydro service upgrade, permits and interim borrowing interest is \$1,101,000.00 which is proposed to be funded by borrowing.

The local improvement tax required to service the proposed borrowing to be issued under this Plan is proposed to be levied on all assessable property (i.e. taxable, grant and otherwise exempt) within an area generally described as bounded on the north by 4th Ave. North, Procure Drive, Procure Bay and Montgomery Ave., on the east by 4th St. East, on the south by 3rd Ave. south, the VMSC grounds, 5th Ave. S. west of 3rd St. West and Oak Park Drive and on the west by 12th St. West. The following map shows the extent of the boundaries of the area proposed to be taxed (Local Improvement District No. 3)



KEY MAP



Town of Stonewall
Roll Entry Maps 1 to 9

The estimated annual principal and interest in the amount of \$95,990.00 will be recovered by a local improvement tax levied annually by mill rate (estimated at 0.60 mills) on the portioned value of all assessable property in Local Improvement District No. 4 (\$164,328,330 – 2010) over a 20 year term (2011 to 2030) at the maximum rate of interest of 6%.

The annual operation of the rehabilitated west lift station and associated forcemain shall continue to be funded by consumer charges on the utility services.

A written objection may be filed with the Chief Administrative Officer at the Town Office, #293 Main Street, Box 250, Stonewall, MB, R0C 2Z0, fax #467-7999 and email cao@stonewall.ca prior to the commencement of the Hearing. At the Hearing, Council will hear any potential taxpayers who wish to make a representation, ask questions or register an objection to the local improvement plan.

All objections, written or verbal, must be filed prior to the adjournment of the Hearing and must include the name, address and property description of the person filling the objection and the grounds of their objection.

Copies of the local improvement plan are available at the Town Office at #293 Main Street, Stonewall, MB and on the Town website at www.stonewall.ca

Dated at the Town of Stonewall this 8th day of December, A.D., 2010 and issued pursuant to Section 318 of The Municipal Act.

Robert J. Potter, C.M.M.A.
Chief Administrative Officer
Town of Stonewall
467-7979
cao@stonewall.ca

COUNCIL MEETING #1/11
(7:30 P.M. TO 9:05 P.M.)

TOWN OF STONEWALL

JANUARY 12, 2011

A regular meeting of the Council of the Town of Stonewall was held on Wednesday, January 12, 2011 commencing at 7:30 P.M. in the Council Chambers, Town Hall, Stonewall, MB.

Mayor Thompson presided.

Councillors Badger, Corbin, Ploszay, Youth Councillor Kjaldgaard and CAO Potter and Assistant CAO Patterson in attendance.

Councillor McLean absent.

ADDITIONS TO AGENDA

RESOLUTION NO.1/11: Corbin , Badger

BE IT HEREBY RESOLVED THAT the additions to the January 12, 2011 Regular meeting Agenda be approved pursuant to Section 8.3 of The Town's Procedural By-law No. 29/10.

CARRIED

MINUTES

RESOLUTION NO. 2/11: Taplin , Corbin

BE IT HEREBY RESOLVED THAT the minutes of the December 22, 2010 Regular meeting of Council be adopted as posted and circulated

CARRIED

MATTERS ARISING OUT OF THE MINUTES

There were no matters arising from the minutes.

DELEGATIONS, HEARINGS & PETITIONS:

7:45 P.M. Delegation – D. Nagy & R. Paterson - #9718

The Delegation did not attend.

8:05 P.M. Public Hearing – By-law No. 23/10 – Rezone Lots 1 to 3 to "ML" and rezone Lot 4 to "OR" cemetery expansion property.

RESOLUTION NO 3/11: Taplin , Corbin

BE IT HEREBY RESOLVED THAT the Council of the Town of Stonewall adjourn the Regular meeting of Council to hold the required Public Hearing for By-law. 23/10, being a by-law to amend the Town of Stonewall By-law No. 35/91, as amended.

CARRIED

PUBLIC HEARING

IN THE MATTER OF: Proposed amendment to Zoning By-law 31/91, as amended

The Hearing opened at 8:05 P.M.

Mayor Thompson called the Hearing to Order.

There were no persons in attendance for the Hearing.

RESOLUTION NO. 4/11: Badger , Taplin

BE IT HEREBY RESOLVED THAT Council now resume regular sitting of Council.

CARRIED

8:34 P.M. Public Hearing – LID Proposal - West Lift Station – By-law No. 26/10

RESOLUTION NO. 5/11: Badger, Corbin

BE IT HEREBY RESOLVED THAT the Council of the Town of Stonewall adjourn the Regular meeting of Council to hold the Required Public Hearing for By-law 26/10, being a Local Improvement Plan for the rehabilitation of the west lift station.

CARRIED

PUBLIC HEARING

IN THE MATTER OF: LID Proposal – West Lift Station – By-law No. 26/10

The Hearing opened at 8:34 P.M.

Mayor Thompson called the Hearing to Order.

CAO Potter read the Notice.

Persons in attendance:

In Opposition

Jim Holloway, Box 67, Stonewall, MB R0C 2Z0

For Information

Ken Craig, Box 3105, Stonewall, MB R0C 2Z0

Santo Ciulla, Box 4317, Stonewall, MB R0C 2Z0

Jim Holloway spoke in opposition to the By-law. Holloway clarified that he isn't objecting to the rehabilitation of the lift station but rather to the resulting taxes as he (Holloway) feels he has overpaid and has been unfairly levied for property taxes from water and sewer servicing since the 1970's.

Ken Craig asked and was provided clarification on the method that will be used to calculate the amount of levy assessed to each property in the LID. The local improvement tax levied annually by mill rate will be charged on the portioned assessment for those properties in LID #3.

Sanot Ciulla inquired as to what results when the LID #3 assessment increases. Ciulla was informed when the LID #3 assessment increases the LID #3 mill rate is reduced as the annual levy on the debentures payment is a fixed amount.

There were no other questions or comments on the LID proposal.

RESOLUTION NO. 6/11: Taplin, Corbin

BE IT HEREBY RESOLVED THAT Council now resume regular sitting of Council

CARRIED

COMMITTEE REPORTS:

COMMITTEE OF THE WHOLE

RESOLUTION NO. 7/11: Corbin, Badger

BE IT HEREBY RESOLVED THAT the minutes of the January 5, 2011 Committee of the Whole meeting be adopted as presented.

CARRIED

Mike Baert, MB Conservation has informed A/CAO Patterson that a similar complaint concerning Badger Daylighting as received by the Town has been received by the MB Conservation Winnipeg office who will be following up.

FINANCE

RESOLUTION NO. 8/11: Taplin, Corbin

GENERAL ACCOUNTS: \$	4343.99
UTILITY ACCOUNTS: \$	10975.53
CEMETARY ACCOUNTS: \$	
MEMORIAL PARKS: \$	
QP DEBIT CARD ACCOUNT: \$	
HAC CAN ACCOUNT: \$	365.06
HAC US ACCOUNT: \$	

CARRIED

RESOLUTION NO. 9/11: Badger, Taplin

GENERAL ACCOUNTS: \$	147300.46
UTILITY ACCOUNTS: \$	4952.36
CEMETARY ACCOUNTS: \$	1033.65
MEMORIAL PARKS: \$	
QP DEBIT CARD ACCOUNT: \$	
HAC CAN ACCOUNT: \$	345405.10
HAC US ACCOUNT: \$	

CARRIED

OTHER

Rockwood-Rosser Weed Control District – Councillor Taplin reported on a meeting he attended on Jan. 6/11. The Weed District 2011 Budget has been completed with no increase to the levies. Further Taplin advised he informed the Weed District that the Town is willing to consider providing the District property for the new storage shed on the new Fire Hall property.

REACT – Councillor Corbin advised she attended the Jan. 10/11 React meeting. There will be some changes to the executive as some members have indicated they would like to step down from the Committee.

BY-LAWS

CONSIDERATION

BL 23/10 – amend Zoning By-law – Lot 1 to 3 “ML” and Lot 4 to “OR”

RESOLUTION NO. 10/11: Corbin, Badger

BE IT HEREBY RESOLVED THAT By-law No.23/10 being a by-law to amend the Town of Stonewall Zoning By-law 35/91, as amended (zone Lots 1,2 and 3) from “AR” to “ML” and zone Lot 4 from “AR” to “OR” all under Plan of Subdivision No. 4453-10-5036), having been introduced be now read a second time.

CARRIED

RESOLUTION NO. 11/11: Corbin, Badger

BE IT HEREBY RESOLVED THAT By-law No. 23/10 be now read a third time and passed.

CARRIED

	FOR	AGAINST	ABSTAIN
CORBIN	X		
BADGER	X		
MCLEAN	X		
TAPLIN	X		
THOMPSON	X		

CARRIED

BL 26/10 – LID Plan/Capital Debt – West Lift Station Rehabilitation

RESOLUTION NO. 12/11: Taplin, Corbin

BE IT HEREBY RESOLVED THAT BY-law No. 26/10, being a by-law to authorize the expenditure and borrowing of money for the completion of rehabilitation works to the west waste sewer lift station and associated forcemain as a Local Improvement, having been introduced be now read a first time.

CARRIED

BL 1/11 – 2011 to 2015 Permanent Employees Salary, Wage & Benefits

RESOLUTION NO. 13/11: Corbin, Badger

BE IT HEREBY RESOLVED THAT By-law No. 1/11, being a by-law to appoint and set the salaries, wages and benefits for the Town of Stonewall permanent employees for the years 2011 to 2015, both inclusive, having been introduced be now read a third time and passed.

CARRIED

	FOR	AGAINST	ABSTAIN
CORBIN	X		
BADGER	X		
MCLEAN	X		
TAPLIN	X		
THOMPSON	X		

CARRIED

HOLDING

- BL 21/08 – Dueck/Quadee Development Agreement
- BL 4/10 – Utility Rate By-law and Regulations
- BL 19/10 – Gateway Development Agreement
- BL 21/10 – Unrau Development Agreement
- BL 23/10 – Amend Zoning By-law – Lot 1-3 “ML” and Lot 4 to “OR”
- BL 25/10 – Legal & Engineering Cost Recovery Agreement with Global
- BL 27/10 – LID Plan/Capital Debt – lagoon expansion property
- BL 2/11 – Amend Zoning BL – Lots 5 & 6 to “RM” – Dueck/Quadee

UNFINISHED BUSINESS

There were no unfinished matters.

CORRESPONDENCE

<u>FROM</u>	<u>SUBJECT</u>	<u>DISPOSITION</u>
Office of the Prime Minister	acknowledge letter on library funding	For information
J. Bezan, MP	response to letter on additional funding for libraries	For information
SIRL	2011 Budget & municipal levy	Res#14/11
SISRC	2011 grant/funding request	2011 budget
Rockwood-Rosser Weed Control District	2011 budget & municipal levy	Res#15/11
RM of Rockwood	Notice of proposed amendments to Zoning BL Hearing, Feb. 9/11	For information

RESOLUTION NO. 14/11: Badger, Corbin

BE IT HEREBY RESOLVED THAT the 2011 Budget and Municipal levy of the South Interlake Regional Library be accepted as presented.

CARRIED

RESOLUTION NO. 15/11: Taplin, Corbin

BE IT HEREBY RESOLVED THAT the 2011 Budget and municipal levy of the Rockwood - Rosser Weed Control District be accepted as presented.

CARRIED

NEW BUSINESS

Global Subdivision Application File #4453-10-5062/22 “RG” lots

RESOLUTION NO. 16/11: Corbin, Badger

BE IT HEREBY RESOLVED THAT the subdivision application of Global Homes Ltd., Applicant/Owner, File No. 4453-10-5062, Lot 2 Plan 47434 WLTO and Parcels B to Q, both inclusive. Plan 47577 WLTO (Roll Nos. 104700, 104727, 104728, 104729, 104730,104731,104732,104733,104734, 104735, 104736,104737, 104738, 104739, and 104740) in the Town of Stonewall be approved **subject** to the following conditions:

- i) The Applicant/Owner enter into an Agreement with the Town of Stonewall respecting legal, engineering and consulting fees relative to the development and approval of the subdivision; and
- ii) Pursuant to the Town of Stonewall Zoning By-law No. 35/91, as amended, and The Planning Act approval and receipt of a zoning by-law amendment to re-zone the twenty two (22) single family residential lots to be created by the subdivision from “RS” Residential Single Family to
- iii) The Applicant/Owner shall pay a Capital Contribution to Local Improvement District (LID) No. 3 towards the capital cost incurred by LID No. 3 in the installation of water mains, waste water mains and waste water lift station; and
- iv) The Applicant/Owner pay to the Town of Stonewall the Capital Development Lot Fees for each single family lot proposed to be created by the proposed subdivision as prescribed in By-law No. 7/10, as may be amended, of the Town of Stonewall; and
- v) The Applicant/Owner pay to the Town of Stonewall and/or any other party all outstanding fees, costs and/or charges owed to the Town or any other party which were incurred on any prior subdivision application or conditional use for the subject property (ies); and
- vi) The Applicant/Owner obtaining the required approvals from the Province of Manitoba for development adjacent to PTH 67 and for surface water drainage into the PTH 67 ditch; and
- vii) The phasing of the development of the proposed 22 single family lots proposed to be created by the subdivision; and
- viii) The Applicant/Owner enter into a Development Agreement with the Town of Stonewall pursuant to Section 135(3) of The Planning Act regarding the construction, maintenance or contribution, at the Applicant’s/Owner expense, works or payments including but not limited to
 - water and waste water service connections to each of the proposed lots
 - Surface water drainage for each of the proposed lots including a Lot Grade Plan and Permit pursuant to By-law No.3/06, as amended.
 - Access/driveway for each of the proposed lots including a Driveway Permit pursuant to By-law No. 4/08, as may be amended.
 - Payment to the Town of Stonewall to cover the contributions of services and works on lands outside of the Subject Property (ies), such as but not limited to
 - o the reconstruction of 9th Ave South between 1st St. West and 3rd St West
 - o the reconstruction of 1st St West between 7th Ave S and 9th Ave S
 - o the development of Public Reserve Parcel “A” Plan 36397,
 - o the development/construction of a landscape buffer, subject to Manitoba Hydro approval, on Parcel A Plan 47572
 - o construction of a sidewalk on 1st St. West between 5th Ave S and 9th Ave South

Heritage Arts Centre Policy 14.2 – Rental and Policy 14.13 - Alcohol

RESOLUTION NO. 17/11: Taplin, Corbin

BE IT HEREBY RESOLVED THAT Policy 14.2 - Recreation and Cultural Services - Rental of Quarry Park Heritage Arts Centre - be adopted.

CARRIED

RESOLUTION NO. 18/11: Corbin, Badger

BE IT HEREBY RESOLVED THAT Policy 14.13 - Recreation and Cultural Services - Quarry Park Alcohol Policy - be adopted.

CARRIED

Confined Entry Course

RESOLUTION NO.19/11: Taplin, Corbin

BE IT HEREBY RESOLVED THAT Engineering Manager Dan McDermid and Works & Operations employee Ron Maryniuk be authorized to attend the Confined Entry Course in Winnipeg on February 1/2011 at a cost of \$600.00.

CARRIED

NOTICE OF MOTION

There were no Notices of Motion to present to Council.

MAYOR & COUNCILLORS DISCUSSION PERIOD

CAO Performance Evaluation – Council was asked to review the written evaluation provided by Mayor Thompson & Deputy Mayor Corbin and provide their comments in writing with respect to the performance evaluation of CAO Potter.

ADJOURN 9:05 P.M.

RESOLUTION NO. 20/11: Corbin, Badger

BE IT HERBY RESOLVED THAT Council do now adjourn.

CARRIED

TOWN OF STONEWALL

MAYOR

CAO

EXHIBIT "E" to
Statutory Declaration
respecting By-law No 26/10

TOWN OF STONEWALL
PUBLIC NOTICE

OBJECTIONS TO THE MUNICIPAL BOARD

IN RESPECT OF LOCAL IMPROVEMENT PLAN BY-LAW NO 26/10

Rehabilitation Of West Waste Sewer Lift Station And Associated Forcemain Works

The Council of the Town of Stonewall intends to give third reading to By-law No. 26/10 to approve the following Local Improvement Plan.

The completion of rehabilitation works on the west waste sewer lift station (#802 2nd Ave. North) and associated forcemain to replace pumps, valves, fittings and hatches, new siding and roof, interior partition wall, new electrical service, panels and wiring, new genset for backup power, new pump control panel, new ventilating and HVAC system and the installation of a swab port and water supply to the forcemain. The rehabilitated lift station and associated forcemain will provide a more efficient and reliable operation for the transfer of waste sewer to the lagoon for approximately 80% of the properties within Stonewall.

The estimated cost of the rehabilitation works, including engineering consulting fees, hydro service upgrade, permits and interim borrowing interest is \$1,101,000.00 which is proposed to be funded by borrowing.

The local improvement tax required to service the proposed borrowing to be issued under this Plan is proposed to be levied on all assessable property (i.e. taxable, grant and otherwise exempt) within an area generally described as bounded on the north by 4th Ave. North, Procure Drive, Procure Bay and Montgomery Ave., on the east by 4th St. East, on the south by 3rd Ave. south, the VMSC grounds, 5th Ave. S. west of 3rd St. West and Oak Park Drive and on the west by 12th St. West. The attached map shows the extent of the boundaries of the area proposed to be taxed (Local Improvement District No. 3).

The estimated annual principal and interest in the amount of \$95,990.00 will be recovered by a local improvement tax levied annually by mill rate (estimated at 0.60 mills) on the portioned value of all assessable property in Local Improvement District No. 4 (\$164,328,330 – 2010) over a 20 year term (2011 to 2030) at the maximum rate of interest of 6%.

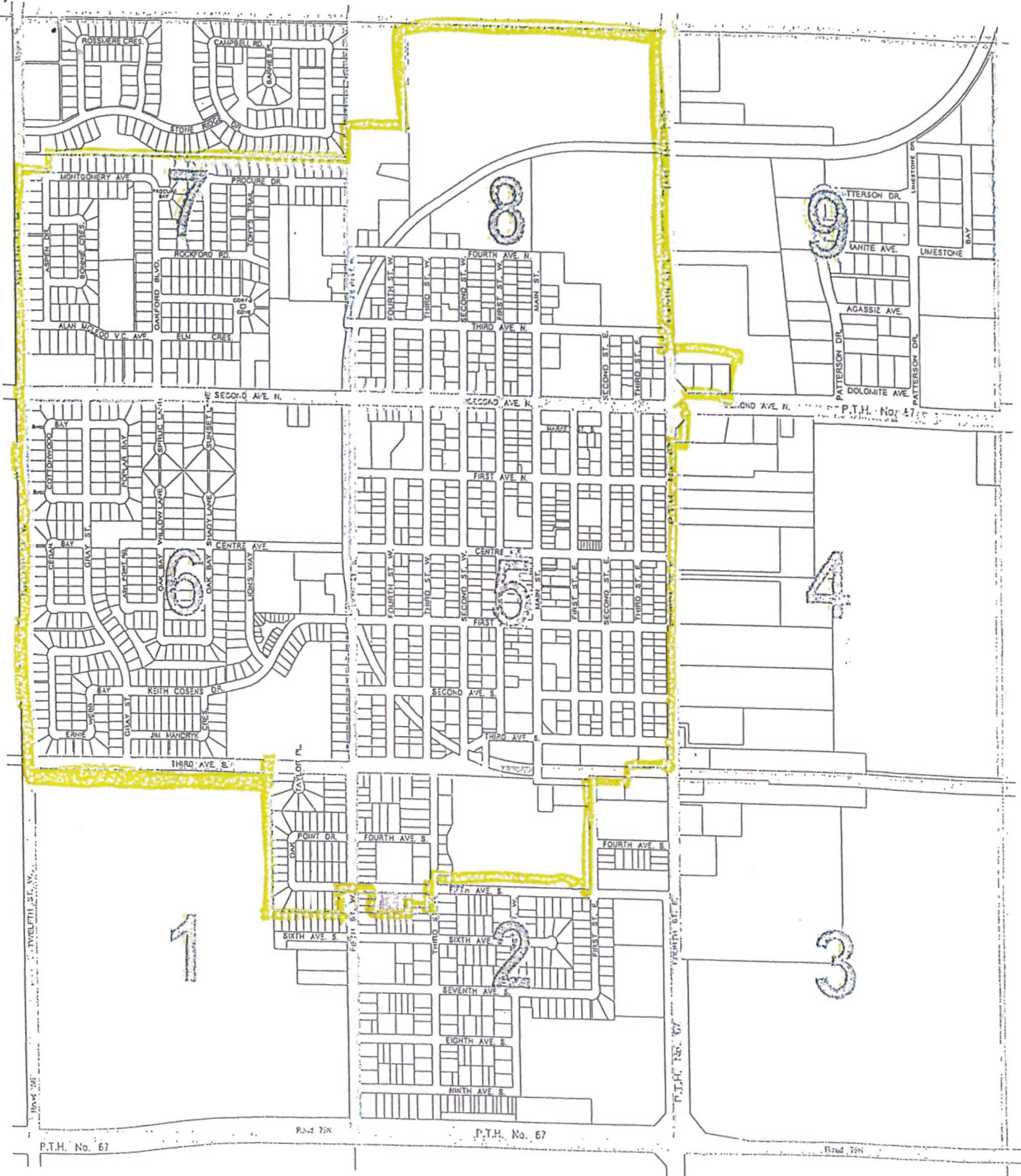
The annual operation of the rehabilitated west lift station and associated forcemain shall continue to be funded by consumer charges on the utility services.

Potential taxpayers under this Local Improvement Plan By-law No. 26/10 may object to the By-law by filing a notice of objection with the secretary to The Municipal Board, 1144-363 Broadway, Winnipeg, Manitoba, R3C 3N9, within 30 days of the date of this Notice.

A notice of objection must contain the name and address of the person filing the objection, identify the by-law number (26/10), identify the property in respect of which the objection is filed and state the grounds to the objection.

Dated at the Town of Stonewall this 19th day of January A.D. 2011, and issued pursuant to section 320(4) of The Municipal Act.

ROBERT J. POTTER C.M.M.A.
Chief Administrative Officer
TOWN OF STONEWALL
204-467-7960
cao@stonewall.ca





KEY MAP

APPENDIX "B" to
 SCHEDULE "B"
 to Local Improvement
 Plan No. 3
 BY-LAW NO. 26/10



Revised to 2009 Final Assessment Roll
 up to Plan No. 47923.


 Date - Feb., 2009

 Manitoba
 Intergovernmental Affairs

Town of Stonewall Roll Entry Maps 1 to 9

Box 250, Stonewall, Manitoba R0C 2Z0

Ross Thompson - Mayor
E-Mail: info@stonewall.ca



A Great Place to Call Home

Website: www.stonewall.ca

Telephone: (204) 467-7979 Fax: (204) 467-7999

Robert J. Potter - CAO
E-Mail: cao@stonewall.ca

January 14, 2011

By Registered Mail

Mr. Jim Holloway
506 4th Ave South
Box 67
Stonewall, Manitoba
R0C 2Z0

Dear Jim:

RE: Local Improvement Plan No. 3 - By-law No. 26/10
Rehabilitation of west lift station and associated forcemain works
Lots 7 to 12, both inclusive of Block H Plan 2594
Lots 19 to 24, both inclusive of Block H Plan 2594
Roll No. 70600

Further to the objection registered by yourself at the Public Hearing held on January 12, 2011 against the Town of Stonewall Local Improvement Plan No. 3-By-law No. 26/10 for the rehabilitation of the West lift station and associated forcemain works and the application / levying of the resulting taxes against your property, enclosed, please find a notice advising that you may further object to The Municipal Board against the said Local Improvement Plan and By-law.

If you have any questions on the Notice or on making a further objection to The Municipal Board please give me a call (467-7960) to discuss.

Yours Truly,

TOWN OF STONEWALL

ROBERT POTTER C.M.M.A.
Chief Administrative Officer
Enc

RP/li

TOWN OF STONEWALL

BY-LAW NO. 26/10

Being a By-law to authorize the Expenditure and Borrowing of money for the completion of rehabilitation works to the west waste sewer lift station and associated forcemain as a Local Improvement.

Whereas, Section 311 of The Municipal Act, S.M. 1996, c. 58, provides, in part, as follows;

- 311 If approved by by-law, a municipality may undertake, as a local improvement for the benefit of all or part of the municipality,
- (a) the acquisition, development, upgrading or replacement of one or more of the following
 - (i) sewage collection and treatment facilities

And Whereas subsection 320(1) of The Municipal Act, S.M. 1996, c.58 provides as follows;

- 320(1) Subject to subsections (2) to (6) and subsection 321(4), a Council may, by by-law
- (a) approve the local improvement or special services as set out in the plan or proposal; and
 - (b) authorize the municipality to impose taxes as set out in the plan or proposal;

And Whereas Section 172 of The Municipal Act, S.M. 1996, c.58 provides, in part, as follows;

- 172 In this Division, "borrowing" means the borrowing of money, and includes
- (b) borrowing to pay for a local improvement under Division 4 (Local Improvements and Special Services) of Part 10
 - (e) issuing debentures

And Whereas Section 174(1) of The Municipal Act, S.M. 1996, c.58 provides, as follows;

- 174 (1) A municipality may make a borrowing only if
- (a) the borrowing is authorized by by-law; and
 - (b) subject to subsection (2), the borrowing is set out as a debt obligation in the operating budget or capital budget or it was made to fund an expenditure authorized under Subsection 169(5).

And Whereas the Council of the Town of Stonewall has prepared Local Improvement Plan No. 3 providing for the spending, borrowing authority and imposition of taxes for the completion of rehabilitation works to be west waste sewer lift station and associated forcemain as a Local Improvement pursuant to Part 10 of The Municipal Act;

And Whereas, in order to complete such undertakings, it will be necessary for the Town of Stonewall to borrow the sum of \$1,101,000.00 as hereinafter provided, which is the amount of the debt intended to be created by this By-law;

And Whereas, the consecutive annual amounts, including principal and interest, required to be raised each year for twenty (20) years, as hereinafter provided, for paying the principal and interest under this By-law are the amounts set out in Schedule "A" hereto;

And Whereas, the requirements as prescribed in Sections 318, 319 and 320 of The Municipal Act have been complied with;

And Whereas, the assessed value of the whole lands chargeable under this By-law, according to the last revised assessment roll, is \$164,328,330.00;

And Whereas the amount of the existing borrowing debt of the Town of Stonewall is \$2,345,005.82, of which no portion of the principal or of the interest thereon is in arrears;

Now Therefore the Council of the Town of Stonewall in regular session duly assembled, enacts as follows:

1. That, pursuant to subsection 320(1) of The Municipal Act, S.M. 1996, c.58, the Town of Stonewall adopt Local Improvement Plan No. 3 attached hereto as Schedule "B" to this By-law.
2. That the Town of Stonewall may expend up to ONE MILLION ONE HUNDRED AND ONE THOUSAND DOLLARS/xx (\$1,101,000.00) for the purpose of the completion of rehabilitation works to the west waste sewer lift station and associated forcemain as a local improvement.
3. That for the aforesaid project, the Town of Stonewall may borrow ONE MILLION ONE HUNDRED AND ONE THOUSAND DOLLARS/xx (\$1,101,000.00), such borrowing shall be issued by the Town of Stonewall, in the Province of Manitoba, and shall be payable at the Stonewall Branch of the Sunova Credit Union and shall be dated the 31st day of December, A.D., 2010.
4. That the said borrowing shall bear interest at a rate estimated for the time being at 6.00% per annum, and subject in any event to the authorization of The Municipal Board at the time of sale, and shall mature in accordance with the maturities which shall be set out in Schedule "A" hereto on the 31st day of December in each of the years 2011 to 2030, both inclusive.
5. That the issuance of the borrowing shall be signed by the Mayor, or by some other person authorized by by-law to sign same, and by the Chief Administrative Officer of the Town of Stonewall and there shall be affixed thereto the corporate seal of the said municipality.
6. That during the currency of the said borrowing; namely in each of the years 2011 to 2030, both inclusive, there shall be raised annually by a special mill rate on all the rateable property described in Schedule "C" attached hereto, including otherwise exempt, an amount sufficient to meet the requirement for principal and interest, which amount, with due regard to reserves satisfactory to any authority having jurisdiction, may be reduced by application of revenue surpluses of the utility.
7. That pursuant to subsection 174(3)(d) of The Municipal Act, pending the issue of the borrowing, the Town of Stonewall may agree with a bank or person or borrow from the general funds or utility funds of the municipality for temporary advances from time to time to meet expenditures incurred for the purpose aforesaid, and the


total of such advances shall not exceed ONE MILLION ONE HUNDRED AND ONE THOUSAND DOLLARS .../xx. (\$1,101,000.00).

8. That during the term of the borrowing authorized herein, in any year where the debt remains remain unissued, the levies may be made as if the borrowing had been issued; and upon the completion of the project authorized herein the levies shall be applied in reduction of temporary financing and when issued, the amount and term of the borrowing shall be reduced accordingly.

DONE AND PASSED as by a by-law of the Town of Stonewall in the Province of Manitoba this 9th day of March A.D. 2011.



Mayor



Chief Administrative Officer

Read a first time this 12th day of January A.D. 2011.
Read a second time this 9th day of March A.D. 2011.
Read a third time this 9th day of March A.D. 2011.

TOWN OF STONEWALL

Rehabilitation of W Waste Sewer
Lift Station & Forcemain

SCHEDULE - A TO BYLAW NO. 26/10

Local Improvement Debenture Issue

Term (Yrs):	20	Amount:	1,101,000.00
Date:	December 31, 2010	Rate (%):	6.0000
Payable:	December 31, 2011 - 2030	Annual Payment:	95,990.20
		First Year's Payment:	95,990.20
		Adjusted Last Year's Payment:	95,990.11

MATURITY SCHEDULE

Year	Interest	Principal	Balance
2011	66,060.00	29,930.20	1,071,069.80
2012	64,264.19	31,726.01	1,039,343.79
2013	62,360.63	33,629.57	1,005,714.22
2014	60,342.85	35,647.35	970,066.87
2015	58,204.01	37,786.19	932,280.68
2016	55,936.84	40,053.36	892,227.32
2017	53,533.64	42,456.56	849,770.76
2018	50,986.25	45,003.95	804,766.81
2019	48,286.01	47,704.19	757,062.62
2020	45,423.76	50,566.44	706,496.18
2021	42,389.77	53,600.43	652,895.75
2022	39,173.75	56,816.45	596,079.30
2023	35,764.76	60,225.44	535,853.86
2024	32,151.23	63,838.97	472,014.89
2025	28,320.89	67,669.31	404,345.58
2026	24,260.73	71,729.47	332,616.11
2027	19,956.97	76,033.23	256,582.88
2028	15,394.97	80,595.23	175,987.65
2029	10,559.26	85,430.94	90,556.71
2030	5,433.40	90,556.71	0.00
TOTALS	818,803.91	1,101,000.00	

TOWN OF STONEWALL

Schedule "B" to By-Law No. 26/10

Local Improvement Plan No. 3



West Lift Station and associated forcemain rehabilitation

Pursuant to Division 4 – Local Improvements and Special Services – of The Municipal Act the Town of Stonewall proposes to undertake as a local improvement for the benefit of a portion of the municipality the rehabilitation of the west waste sewer lift station and associated forcemain (Section 311).

The Local Improvement Plan has been proposed and prepared by the Council of the Town of Stonewall (Section 313).

LOCAL IMPROVEMENT PLAN

a) Description of Proposed Local Improvement:

The rehabilitation works for the west lift station and associated forcemain will include replacement of sewage pumps with higher capacity pumps, replacement of valves, fittings and hatches, new insulated metal cladding with a hip roof with metal roofing, construction of interior partition wall separating the electrical room from the wet well, new electrical service, panels, transfer switch and wiring, new genset for backup power, new pump control panel, new ventilation and HVAC system, installation of swab port and water supply to 400mm forcemain. The rehabilitated lift station and associated forcemain will provide a more efficient and reliable operation for the transfer of waste sewer to the lagoon.

b) Local Improvement District

The Local Improvement District upon which the proposed local improvement tax will be imposed for this local improvement shall be all assessable property i.e. taxable, grant-in-lieu and otherwise exempt property within an area generally described bounded on the north by 4th Ave North, Procure Drive, Procure Bay and Montgomery Ave, on the east by 4th Street East, on the south by 3rd Ave South, the VMSC grounds, 5th Ave South west of 3rd Street West and Oak Park Drive and on the west by 12th Street West within the Town of Stonewall and the district shall be known as Local Improvement District No. 4 and is shown outlined on the attached Map being Appendix B..

c) Identification of Potential Taxpayers

The potential taxpayers for this Local Improvement Plan shall be all assessable property generally defined and located within an area bounded on the north by 4th Ave North, Procure Drive, Procure Bay and Montgomery Ave, on the east by 4th Street East, on the south by 3rd Ave South, the VMSC grounds, 5th Ave South west of 3rd Street West and Oak Park Drive and on the west by 12th Street West within the Town of Stonewall (Local Improvement District No. 4 as is shown outlined on the attached Map being Appendix B).

d) Method and Rate for proposed Local Improvement Tax

The proposed local improvement tax to be levied under this Plan will be calculated on the portioned value of all assessable property within Local Improvement District No. 4 of the Town. The rate is estimated to be 0.60 mills, calculated on the 2011 assessment (\$99,990.20 annual payment on \$164,328,330 assessment). Calculated on a residential property valued at \$250,000 (taxable assessment of \$112,500) an estimated \$67.50 local improvement tax will be levied annually over a twenty (20) year term (2011 to 2030).

e) Estimated cost of West Lift Station and associated forcemain rehabilitation

The estimated cost of the rehabilitation of the west lift station and associated forcemain including consultant and interim financing costs is \$1,101,000.00. (See Appendix A – Opinion of probable cost attached hereto).

f) Anticipated Sources of funding for rehabilitation of west lift station & associated forcemain

Capital Borrowing pursuant to Part 6 Division 2 of <u>The Municipal Act</u>	\$ 1,101,000.00
TOTAL	\$ 1,101,000.00

g) Terms of Borrowing

The estimated amount of borrowing is \$1,101,000.

The maximum rate of interest on the borrowing will be 6%.

The term of the borrowing is to be twenty (20) years (2011 to 2030).

The estimated Annual Payment of principal and interest is \$95,990.20.

The interim financing of the borrowing shall be from the Sunova Credit Union, Stonewall Branch, at the rate of interest not to exceed 3.5% per annum.

h) Funding of Annual Operation and Maintenance of West Lift Station & associated forcemain

The cost of the annual operating and maintenance of the rehabilitated west lift station and associated forcemain shall be funded from consumer charges of the Town of Stonewall-utility (water/wastewater) service.

Proposed for the Town of Stonewall this 8th day of December, 2010.


Robert J. Potter, C.M.M.A.
CAO

APPENDIX "A"
Opinion of Probable Cost
To Schedule "B" to By-Law No. 26/10

Local Improvement Plan No. 3
Rehabilitation of west waste sewer lift station and
associated forcemain

1. a) Rehabilitation of West Lift Station – Pump system #2 and appurtenances (see AECOM assessment report dated Aug. 9/10 and attached Cost Estimate)	\$ 638,300.00
b) Additional works-Construction Cost-Option B (see AECOM Assessment Report dated Aug 9/10 and attached Cost Estimate.)	\$ 227,100.00
2. Engineering design and construction administration fees (see proposal from Wardrop dated September 24/10 and attached Estimated Engineering Fees	\$ 94,400.00
3. Other/misc.	
Phase 3 electrical power	\$ 40,000.00
Permits	\$ 5,000.00
Miscellaneous	\$ 10,000.00
4. Contingency (5% on \$1,014,000)	\$ 50,740.00
5. Interim Financing	
\$1,065,540.00 @ 3.5% / annum	\$ 35,460.00
TOTAL	\$ 1,101,000.00

Town of Stonewall
 Rehabilitation of West Lift Station - Pump #2 (ITT NP 3171.181 MT 25 kW)
 Cost Estimate

Item	Units	Quantity	Price	Total
Pumps				
ITT Model NP-3171	each	2	\$ 21,500	\$ 43,000
Flush Valve	each	1	\$ 3,300	\$ 3,300
Remove existing pump	each	2	\$ 3,000	\$ 6,000
Gulde Rais - 75mm	lin m	32	\$ 150	\$ 4,800
Installation	lump sum	1	\$ 20,000	\$ 20,000
				\$ 77,100
Piping and Valves				
Ball check valves	each	2	\$ 900	\$ 1,800
Combination air valve	each	1	\$ 3,000	\$ 3,000
Pressure Gauge c/w diaphragm	each	1	\$ 500	\$ 500
Miscellaneous Fitting replacements	lump sum	1	\$ 3,000	\$ 3,000
Installation	lump sum	1	\$ 8,000	\$ 8,000
				\$ 16,300
Controls				
Duplex Control Panel (VFD)	lump sum	1	\$ 20,000	\$ 20,000
Installation, Programming	lump sum	1	\$ 7,000	\$ 7,000
				\$ 27,000
Electrical				
Manitoba Hydro Service	lump sum	1	\$ 40,000	\$ 40,000
Meter and Enclosure	each	1	\$ 1,500	\$ 1,500
600V Service Distribution Panel	each	1	\$ 9,500	\$ 9,500
15 kVA transformer	each	1	\$ 2,500	\$ 2,500
120/208V CCT Panelboard	each	1	\$ 1,900	\$ 1,900
Wiring and Conduit - 600V to 120/208V	lump sum	1	\$ 1,200	\$ 1,200
Ground Rods	each	2	\$ 425	\$ 850
40 kW 600/347V 3Ph Genset	each	1	\$ 55,400	\$ 55,400
Wiring and Conduit - Transfer switch to Genset	lump sum	1	\$ 1,000	\$ 1,000
Transfer Switch	each	1	\$ 5,200	\$ 5,200
Wiring - Pump controller	lump sum	2	\$ 550	\$ 1,100
Wiring - Pump starter	lump sum	1	\$ 3,500	\$ 3,500
Lighting - Explosion Proof	lump sum	1	\$ 1,200	\$ 1,200
100mm UG Ducting to Genset	lump sum	1	\$ 800	\$ 800
Misc Recepticles and Non Ex-proof Lighting	lump sum	1	\$ 1,000	\$ 1,000
Installation Overhead	lump sum	1	\$ 32,000	\$ 32,000
				\$ 158,650
HVAC				
Ventilation - Wet Well Room	lump sum	1	\$ 12,700	\$ 12,700
Controls - Wet Well Room	lump sum	1	\$ 4,000	\$ 4,000
Heating - Wet Well Room	lump sum	1	\$ 4,100	\$ 4,100
Ventilation - Control Room	lump sum	1	\$ 3,300	\$ 3,300
Heating & Cooling - Control Room	lump sum	1	\$ 8,000	\$ 8,000
Fire Protection	lump sum	1	\$ 700	\$ 700
Programming, Testing, Commissioning	lump sum	1	\$ 12,000	\$ 12,000
Asbestos Vent Pipe replacement	lump sum	1	\$ 5,000	\$ 5,000
Installation Overhead	lump sum	1	\$ 11,000	\$ 11,000
				\$ 60,800
Building				
Aluminum platform hatch covers	each	2	\$ 2,500	\$ 5,000
New Doors	each	2	\$ 1,200	\$ 2,400
Wood truss hip roof with metal roofing	lump sum	1	\$ 10,000	\$ 10,000
Gutters, flashing, soffits, trim	lump sum	1	\$ 1,800	\$ 1,800
Insulated and metal clad exterior wall finish	lump sum	1	\$ 13,000	\$ 13,000
New Interior partition	lump sum	1	\$ 2,500	\$ 2,500
Miscellaneous	lump sum	1	\$ 1,500	\$ 1,500
				\$ 36,200

Town of Stonewall
 Rehabilitation of West Lift Station - Pump #2 (ITT NP 3171.181 MT 25 kW)
 Cost Estimate

Item	Units	Quantity	Price	Total
Sitework				
6.1m Double Chain Link vehicle gate	lump sum	1	\$ 1,500	\$ 1,500
Concrete Landing	sq m	6	\$ 100	\$ 600
Regravel driveway (18x5m)	sq.m	90	\$ 10	\$ 900
Construct new gravel driveway (15x5m)	sq m	75	\$ 30	\$ 2,250
300mm deep Planting Bed preparation	sq m	50	\$ 25	\$ 1,250
Shrubs, Trees	each	30	\$ 35	\$ 1,050
Topsoil and Sod	sq m	120	\$ 15	\$ 1,800
				\$ 9,350
Watermain Extension				
Connect to Existing AC Watermain - inline	lump sum	1	\$ 4,000	\$ 4,000
200mm Watermain - trenchless installation	lin m	130	\$ 300	\$ 39,000
Hydrant	each	1	\$ 10,000	\$ 10,000
Gate Valve	each	1	\$ 2,000	\$ 2,000
Plug	each	1	\$ 500	\$ 500
				\$ 55,500
Swab Launch and Forcemain Cleaning				
Manhole - 1800 diam	vert m	4	\$ 3,000	\$ 12,000
400mm DR32.5 Forcemain	lin m	4	\$ 400	\$ 1,600
Connection to existing forcemain	lump sum	1	\$ 6,000	\$ 6,000
25mm Manual air bleed	lump sum	1	\$ 600	\$ 600
Rebar Couplings - 400mm	each	2	\$ 2,500	\$ 5,000
400mm Wye	each	1	\$ 6,000	\$ 6,000
400mm Gate Valve	each	1	\$ 15,000	\$ 15,000
Blind Flange with Hose Connection	each	1	\$ 1,500	\$ 1,500
Hose fittings, throttle valve, check valve	lump sum	1	\$ 2,000	\$ 2,000
Swab 400mm forcemain - minimum 6 pigs	lump sum	1	\$ 20,000	\$ 20,000
				\$ 69,700
Construction Cost				\$ 510,600
Engineering and Admin				15% \$ 76,590
Contingency				10% \$ 51,060
Total				\$ 638,300

Town of Stonewall
 Rehabilitation of West Lift Station
 Cost Estimate - Additional Works

Item	Units	Quantity	Price	Total
Option A - Replacement wetwell - Precast Manhole type				
Bedrock excavation	cu m	45	\$ 200	\$ 9,000
Oversize 3000mm base slab	each	1	\$ 7,000	\$ 7,000
3000mm x 1.22m Manhole Barrel	each	1	\$ 5,627	\$ 5,627
3000mm x 1.83m Manhole Barrel	each	3	\$ 8,440	\$ 25,320
3000mm Top Slab	each	1	\$ 5,550	\$ 5,550
Gaskets	lin m	15	\$ 45	\$ 674
Backfill	cu m	90	\$ 80	\$ 7,200
Hatches - custom	each	2	\$ 4,000	\$ 8,000
Ladder	vert m	9	\$ 1,000	\$ 9,000
Installation	lump sum	1	\$ 20,000	\$ 20,000
				\$ 97,371
Option B - Replacement wetwell - Single cell Cast in Place type				
Bedrock excavation	cu m	96	\$ 200	\$ 19,200
Working Base (lean mix)	cu m	1.5	\$ 500	\$ 750
Floor Slab	cu m	10	\$ 1,000	\$ 10,000
Roof Slab	cu m	5	\$ 1,000	\$ 5,000
Walls	cu m	32	\$ 2,000	\$ 64,000
Backfill	cu m	50	\$ 80	\$ 4,000
Hatches - custom	each	2	\$ 4,000	\$ 8,000
Ladder	vert m	9	\$ 1,000	\$ 9,000
				\$ 119,950
Abandon Existing Wetwell				
Desludging	lump sum	1	\$ 1,500	\$ 1,500
Removals	lump sum	1	\$ 2,000	\$ 2,000
Gravel	cu m	50	\$ 25	\$ 1,250
Lean mix concrete	cu m	5	\$ 100	\$ 500
				\$ 5,250
Replacement wetwell piping and equipment				
Gravity sewer connection	lump sum	1	\$ 4,000	\$ 4,000
Forcemain connection	lump sum	2	\$ 5,000	\$ 10,000
Reconnections	lump sum	1	\$ 5,000	\$ 5,000
Station piping	lump sum	1	\$ 30,000	\$ 30,000
Knife Gate Valves	each	3	\$ 1,500	\$ 4,500
Discharge Elbows - 200mm x 200mm	each	2	\$ 1,500	\$ 3,000
				\$ 56,500
Construction Cost - Option A				\$ 159,121
Engineering and Admin		15%	\$	8,475
Contingency		10%	\$	5,650
Total				\$ 173,200
Construction Cost - Option B (Preferred)				\$ 181,700
Engineering and Admin		15%	\$	27,255
Contingency		10%	\$	18,170
Total				\$ 227,100



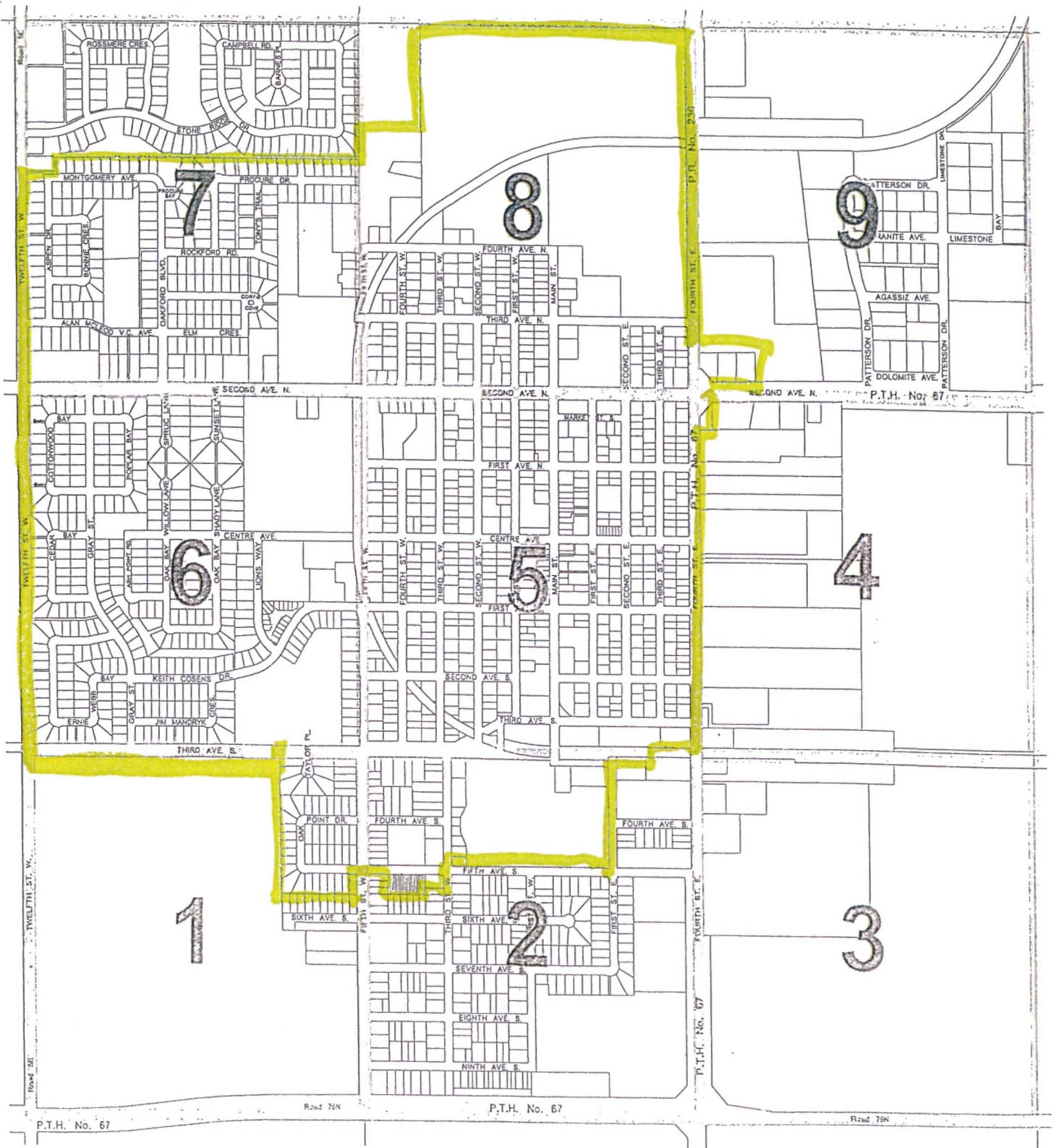
TABLE 1
ESTIMATED ENGINEERING FEES - STONEWALL WEST LIFT STATION AND FORCEMAIN REHABILITATION
Date September 21, 2010
Document 1023060100-FE-C0001-00

TASKS	Personnel														Expenses			Grand Total	
	Larry Cleven	Kirby McRae	Gary Dingle	Tyler Smeal	Dwayne Penner	Elizabeth Veloso	Randy Loewen	Willfredo Navarro	Richard Marynick	Clint Genus	Dwayne Penner	Inspection	Admin	Hours	Total Fees	Type 1	Type 2		Total
	Role	Project Manager	Project Engineer	Municipal Drafting	Structural Engineer	Arch. Designer	Structural Drafting	Mechanical Lead	Mechanical Tech	Electrical Lead	Electrical Drafting	Contract Admin.	Inspection	Admin	Rate	5%			
1. Project Initiation																			
1.1 Review Available Information	1.0			1.0	1.0			1.0	1.0	1.0				6.0	\$720	\$36		\$36	\$756
1.2 Site Visit		4.0			4.0			4.0	4.0	4.0				16.0	\$1,920	\$96	\$50	\$146	\$2,066
1.3 Project Meetings	1.0	3.0						3.0	3.0	4.0				17.0	\$2,120	\$106		\$106	\$2,226
2. Design and Drafting																			
2.1 Civil / Municipal (3 Drawings)	1.0	24.0	72.0											97.0	\$10,120	\$506		\$506	\$10,626
2.2 Building / Structural (1 Drawing)	1.0			4.0	20.0	24.0								49.0	\$4,380	\$219		\$219	\$4,599
2.3 Mechanical (2 Drawings)	1.0						24.0	48.0						73.0	\$7,360	\$368		\$368	\$7,728
2.4 Electrical (2 Drawings)	1.0								60.0	60.0				121.0	\$12,760	\$638		\$638	\$13,398
2.5 Removal / Demolition (1 Drawing)		4.0							4.0					8.0	\$980	\$49		\$49	\$1,029
3. Contract Specifications																			
3.1 Civil / Municipal	1.0	8.0											4.0	13.0	\$1,660	\$83		\$83	\$1,743
3.2 Building / Structural	1.0			4.0	8.0								4.0	17.0	\$1,660	\$83		\$83	\$1,743
3.3 Mechanical	1.0							8.0	16.0				4.0	29.0	\$2,780	\$139		\$139	\$2,919
3.4 Electrical	1.0									20.0			4.0	25.0	\$2,980	\$149		\$149	\$3,129
4. Document Review																			
4.1 Review with Client		4.0			4.0			4.0		4.0				16.0	\$2,100	\$105		\$105	\$2,205
4.2 Revisions		2.0			2.0	2.0			2.0	2.0		16.0		26.0	\$3,020	\$151		\$151	\$3,171
4.3 Cost Estimate	1.0	2.0		1.0	2.0			1.0	4.0	4.0				15.0	\$1,790	\$90		\$90	\$1,880
5. Tender																			
5.1 Tender Package	1.0	2.0										12.0		15.0	\$1,860	\$93	\$400	\$493	\$2,353
5.2 Questions during tender		2.0		2.0	2.0			2.0		4.0		4.0	2.0	18.0	\$2,100	\$105		\$105	\$2,205
5.3 Review Tender and Make Recommendation	1.0	1.0						1.0		1.0		4.0	1.0	9.0	\$1,095	\$55		\$55	\$1,150
6. Contract Administration																			
6.1 Non-resident CA	2.0											24.0		26.0	\$3,080	\$154	\$100	\$254	\$3,334
6.2 Shop Drawing Review		2.0		2.0	2.0			1.0	2.0	2.0				11.0	\$1,310	\$65		\$65	\$1,375
6.2 Site Visits / Inspections		6.0		3.0	3.0			3.0	6.0	6.0		12.0		36.0	\$4,350	\$218	\$500	\$718	\$5,068
6.3 Resident Inspection		8.0										120.0		120.0	\$10,200	\$510	\$1,200	\$1,200	\$11,400
6.4 O & M Manuals		4.0			4.0				4.0	2.0		4.0		22.0	\$2,760	\$138	\$100	\$238	\$2,998
6.5 Record Drawings	1.0	4.0	8.0			4.0			4.0	2.0		8.0		47.0	\$4,360	\$218	\$200	\$418	\$4,778
6.6 Project Close-out	1.0											2.0		5.0	\$600	\$25		\$25	\$625
Total Hours	17.0	76.0	80.0	19.0	52.0	28.0	48.0	98.0	116.0	68.0	74.0	136.0	21.0	837.0					
Sub Total	\$2,720	\$12,160	\$6,800	\$2,090	\$5,460	\$1,980	\$6,240	\$8,320	\$16,080	\$5,440	\$8,970	\$11,560	\$1,155		\$87,965	\$3,888	\$2,550	\$6,438	\$94,403

Rates reflect 2011 Construction Other rates will remain at year 2010

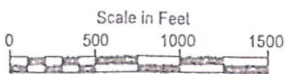
	Design	Contract Admin.	Total
Total Estimated Fees	\$ 61,405	\$ 26,560	\$ 87,965
Total Estimated Expenses	\$ 3,520	\$ 2,918	\$ 6,438
Grand Total	\$ 64,925	\$ 29,478	\$ 94,403
(Rounded)	\$ 64,900	\$ 29,500	\$ 94,400

Table 1




KEY MAP

APPENDIX "B" to
 SCHEDULE "B"
 to Local Improvement
 Plan No. 3
 BY-LAW NO. 26/10



Revised to 2009 Final Assessment Roll
 up to Plan No. 47923.



Town of Stonewall Roll Entry Maps 1 to 9

SCHEDULE "C"
To By-law 26/10

TAXABLE ASSESSMENTS 2010

GRID	TAXABLE ASSESSMENT		
	LAND	BUILDINGS	TOTAL
GRID 1	1,595,250.00	3,273,770.00	4,869,020.00
GRID 2	2,237,390.00	5,966,070.00	8,203,460.00
GRID 5	14,217,270.00	37,058,110.00	51,275,380.00
GRID 6	10,947,820.00	42,270,130.00	53,217,950.00
GRID 7	7,398,450.00	23,318,750.00	30,717,200.00
GRID 8	4,899,790.00	11,145,530.00	16,045,320.00
TOTAL	41,295,970.00	123,032,360.00	164,328,330.00

TAXABLE ASSESSMENTS 2010

ROLL	TAXABLE ASSESSMENT		
	LAND	BUILDINGS	TOTAL
95500.000	31,910.00	54,500.00	86,410.00
95510.000	35,820.00	57,560.00	93,380.00
95515.000	39,110.00	58,500.00	97,610.00
95520.000	34,110.00	50,540.00	84,650.00
95525.000	34,110.00	58,370.00	92,480.00
95530.000	39,110.00	69,080.00	108,190.00
95535.000	35,730.00	96,530.00	132,260.00
95540.000	31,820.00	37,350.00	69,170.00
95545.000	31,640.00	69,440.00	101,080.00
95550.000	30,290.00	72,000.00	102,290.00
95560.000	30,240.00	61,380.00	91,620.00
95565.000	30,240.00	66,060.00	96,300.00
95570.000	30,240.00	55,170.00	85,410.00
95575.000	29,160.00	69,530.00	98,690.00
95580.000	29,160.00	45,500.00	74,660.00
95585.000	31,860.00	59,630.00	91,490.00
95590.000	29,160.00	61,740.00	90,900.00
95595.000	29,160.00	64,400.00	93,560.00
96000.000	29,160.00	55,530.00	84,690.00
96005.000	29,120.00	58,050.00	87,170.00
96010.000	32,940.00	101,700.00	134,640.00
96015.000	36,230.00	67,280.00	103,510.00
96020.000	29,070.00	78,030.00	107,100.00
96025.000	26,420.00	58,590.00	85,010.00
96030.000	26,460.00	64,490.00	90,950.00
96035.000	26,420.00	65,160.00	91,580.00
96040.000	26,420.00	53,510.00	79,930.00
96045.000	26,420.00	66,690.00	93,110.00
96050.000	29,120.00	59,580.00	88,700.00
96055.000	37,530.00	79,160.00	116,690.00
96060.000	32,270.00	72,360.00	104,630.00
96065.000	29,120.00	59,580.00	88,700.00
96070.000	37,530.00	79,160.00	116,690.00
96075.000	32,270.00	72,360.00	104,630.00
96080.000	29,120.00	71,330.00	100,450.00
96085.000	29,160.00	50,040.00	79,200.00
96090.000	29,160.00	59,180.00	88,340.00
96095.000	29,160.00	62,550.00	91,710.00
97050.000	29,210.00	62,960.00	92,170.00
97055.000	29,210.00	51,210.00	80,420.00
97060.000	29,210.00	54,050.00	83,260.00
97065.000	29,210.00	74,250.00	103,460.00
97070.000	28,310.00	48,150.00	76,460.00
97070.000	1,240.00	7,150.00	8,390.00
97075.000	29,210.00	58,140.00	87,350.00
97080.000	29,210.00	60,030.00	89,240.00
97085.000	29,210.00	69,930.00	99,140.00

TAXABLE ASSESSMENTS 2010

ROLL	TAXABLE ASSESSMENT		
	LAND	BUILDINGS	TOTAL
97090.000	29,210.00	66,870.00	96,080.00
97095.000	29,210.00	56,250.00	85,460.00
98000.000	29,210.00	55,940.00	85,150.00
98005.000	29,210.00	58,500.00	87,710.00
98010.000	29,210.00	61,340.00	90,550.00
98015.000	29,210.00	47,390.00	76,600.00
TOTAL	1,595,250.00	3,273,770.00	4,869,020.00

TAXABLE ASSESSMENTS 2010

ROLL	TAXABLE ASSESSMENT		
	LAND	BUILDINGS	TOTAL
61800.000	254,870.00	2,523,820.00	2,778,690.00
61900.000	113,750.00	335,660.00	449,410.00
62000.000	69,810.00	0.00	69,810.00
62050.000	36,180.00	81,720.00	117,900.00
63501.000	1,890.00	28,670.00	30,560.00
63502.000	1,890.00	28,670.00	30,560.00
63503.000	2,790.00	37,580.00	40,370.00
63504.000	2,790.00	37,580.00	40,370.00
63505.000	2,790.00	37,580.00	40,370.00
63506.000	2,790.00	37,580.00	40,370.00
63507.000	2,790.00	37,580.00	40,370.00
63508.000	2,790.00	37,580.00	40,370.00
63509.000	2,790.00	37,580.00	40,370.00
63510.000	2,790.00	37,580.00	40,370.00
63511.000	1,890.00	28,670.00	30,560.00
63512.000	1,890.00	28,670.00	30,560.00
63513.000	1,890.00	30,110.00	32,000.00
63514.000	1,890.00	30,110.00	32,000.00
63515.000	2,790.00	39,020.00	41,810.00
63516.000	2,790.00	39,020.00	41,810.00
63517.000	2,790.00	39,020.00	41,810.00
63518.000	2,790.00	39,020.00	41,810.00
63519.000	2,790.00	39,020.00	41,810.00
63520.000	2,790.00	39,020.00	41,810.00
63521.000	2,790.00	39,020.00	41,810.00
63522.000	2,790.00	39,020.00	41,810.00
63523.000	1,890.00	30,110.00	32,000.00
63524.000	1,890.00	30,110.00	32,000.00
64100.000	27,050.00	64,040.00	91,090.00
64150.000	27,050.00	40,910.00	67,960.00
64200.000	34,290.00	88,880.00	123,170.00
64300.000	40,320.00	41,310.00	81,630.00
64400.000	40,550.00	38,160.00	78,710.00
64420.000	40,550.00	76,950.00	117,500.00
64500.000	36,180.00	48,920.00	85,100.00
64600.000	34,250.00	46,670.00	80,920.00
64800.000	41,220.00	73,890.00	115,110.00
64820.000	35,730.00	80,280.00	116,010.00
64900.000	43,970.00	49,730.00	93,700.00
65000.000	24,120.00	46,080.00	70,200.00
65002.000	24,120.00	70,650.00	94,770.00
65004.000	24,300.00	83,520.00	107,820.00
65006.000	24,300.00	91,940.00	116,240.00
65008.000	25,920.00	97,430.00	123,350.00
65010.000	25,110.00	62,730.00	87,840.00
65012.000	26,330.00	75,420.00	101,750.00
65014.000	26,330.00	62,420.00	88,750.00

TAXABLE ASSESSMENTS 2010

ROLL	TAXABLE ASSESSMENT		
	LAND	BUILDINGS	TOTAL
65016.000	36,000.00	128,520.00	164,520.00
65018.000	36,000.00	83,840.00	119,840.00
65100.000	43,880.00	63,810.00	107,690.00
68900.000	36,090.00	75,020.00	111,110.00
69100.000	43,920.00	24,840.00	68,760.00
69100.000	7,020.00	14,500.00	21,520.00
70565.000	27,090.00	72,630.00	99,720.00
70570.000	27,090.00	70,160.00	97,250.00
70575.000	27,050.00	65,700.00	92,750.00
70580.000	27,090.00	78,210.00	105,300.00
70585.000	27,090.00	70,110.00	97,200.00
70590.000	27,090.00	59,090.00	86,180.00
70600.000	89,780.00	0.00	89,780.00
95400.000	57,070.00	130,590.00	187,660.00
95430.000	68,190.00	0.00	68,190.00
95450.000	38,160.00	0.00	38,160.00
95455.000	33,740.00	0.00	33,740.00
95460.000	35,620.00	0.00	35,620.00
95470.000	27,500.00	0.00	27,500.00
95480.000	29,160.00	0.00	29,160.00
95490.000	29,160.00	0.00	29,160.00
108700.000	327,540.00	0.00	327,540.00
TOTAL	2,237,390.00	5,966,070.00	8,203,460.00

TAXABLE ASSESSMENTS 2010

ROLL	TAXABLE ASSESSMENT		
	LAND	BUILDINGS	TOTAL
50.000	130,850.00	0.00	130,850.00
100.000	129,680.00	2,262,780.00	2,392,460.00
150.000	119,210.00	801,710.00	920,920.00
200.000	27,140.00	62,420.00	89,560.00
300.000	27,140.00	65,120.00	92,260.00
400.000	20,070.00	28,310.00	48,380.00
410.000	20,030.00	89,370.00	109,400.00
500.000	24,170.00	50,090.00	74,260.00
600.000	24,350.00	48,020.00	72,370.00
800.000	39,470.00	71,190.00	110,660.00
900.000	23,850.00	27,090.00	50,940.00
1000.000	29,750.00	58,460.00	88,210.00
1090.000	23,000.00	30,380.00	53,380.00
1200.000	23,580.00	26,600.00	50,180.00
1300.000	26,600.00	56,520.00	83,120.00
1400.000	36,720.00	52,790.00	89,510.00
1500.000	19,170.00	25,250.00	44,420.00
1600.000	26,510.00	44,420.00	70,930.00
1650.000	23,090.00	100,980.00	124,070.00
1700.000	25,070.00	56,160.00	81,230.00
1800.000	23,090.00	50,040.00	73,130.00
1900.000	28,220.00	44,150.00	72,370.00
1998.000	20,700.00	108,270.00	128,970.00
2000.000	20,700.00	48,420.00	69,120.00
2100.000	33,300.00	64,080.00	97,380.00
2200.000	33,350.00	64,670.00	98,020.00
2300.000	43,420.00	50,900.00	94,320.00
2400.000	43,420.00	208,330.00	251,750.00
2500.000	25,070.00	31,100.00	56,170.00
2600.000	24,170.00	34,160.00	58,330.00
2600.000	6,440.00	8,840.00	15,280.00
2700.000	25,070.00	88,200.00	113,270.00
2800.000	28,620.00	27,090.00	55,710.00
2900.000	20,750.00	65,880.00	86,630.00
3000.000	19,080.00	25,880.00	44,960.00
3100.000	20,750.00	77,130.00	97,880.00
3200.000	27,560.00	40,430.00	67,990.00
3300.000	20,750.00	32,810.00	53,560.00
3500.000	23,580.00	30,830.00	54,410.00
3600.000	63,440.00	216,710.00	280,150.00
3700.000	37,050.00	0.00	37,050.00
3800.000	48,750.00	229,710.00	278,460.00
3801.000	720.00	26,520.00	27,240.00
3850.000	12,160.00	0.00	12,160.00
3900.000	73,710.00	0.00	73,710.00
4200.000	32,630.00	0.00	32,630.00
4400.000	58,760.00	163,020.00	221,780.00

TAXABLE ASSESSMENTS 2010

ROLL	TAXABLE ASSESSMENT		
	LAND	BUILDINGS	TOTAL
4500.000	67,150.00	349,440.00	416,590.00
4600.000	46,540.00	69,620.00	116,160.00
4700.000	23,900.00	61,340.00	85,240.00
4800.000	21,020.00	25,340.00	46,360.00
4900.000	20,300.00	45,360.00	65,660.00
5000.000	22,680.00	67,320.00	90,000.00
5000.000	1,760.00	4,880.00	6,640.00
5200.000	26,190.00	42,930.00	69,120.00
5300.000	21,690.00	0.00	21,690.00
5400.000	25,700.00	33,260.00	58,960.00
5500.000	19,310.00	18,360.00	37,670.00
5600.000	25,560.00	66,780.00	92,340.00
5700.000	19,260.00	24,210.00	43,470.00
5800.000	36,920.00	38,740.00	75,660.00
5900.000	25,560.00	54,680.00	80,240.00
6000.000	19,260.00	31,140.00	50,400.00
6100.000	19,260.00	37,080.00	56,340.00
6200.000	25,560.00	68,940.00	94,500.00
6300.000	25,560.00	71,420.00	96,980.00
6400.000	19,260.00	30,200.00	49,460.00
6500.000	25,560.00	46,940.00	72,500.00
6590.000	19,260.00	69,570.00	88,830.00
6600.000	19,260.00	36,630.00	55,890.00
6700.000	31,320.00	48,740.00	80,060.00
6710.000	19,220.00	78,030.00	97,250.00
6800.000	25,560.00	48,600.00	74,160.00
7100.000	25,520.00	42,120.00	67,640.00
7200.000	37,120.00	94,120.00	131,240.00
7300.000	19,220.00	54,450.00	73,670.00
7400.000	19,310.00	30,290.00	49,600.00
7425.000	19,220.00	11,700.00	30,920.00
7450.000	19,310.00	56,700.00	76,010.00
7500.000	19,220.00	42,530.00	61,750.00
7600.000	19,350.00	35,820.00	55,170.00
7650.000	19,350.00	27,230.00	46,580.00
7700.000	19,220.00	26,690.00	45,910.00
7800.000	20,700.00	71,190.00	91,890.00
7810.000	20,700.00	92,520.00	113,220.00
7900.000	28,170.00	73,490.00	101,660.00
8100.000	22,590.00	56,660.00	79,250.00
8200.000	20,700.00	47,030.00	67,730.00
8300.000	26,640.00	32,450.00	59,090.00
8400.000	20,700.00	22,140.00	42,840.00
8402.000	20,700.00	74,430.00	95,130.00
8500.000	28,170.00	58,590.00	86,760.00
8600.000	28,170.00	75,380.00	103,550.00
8700.000	20,700.00	83,700.00	104,400.00

TAXABLE ASSESSMENTS 2010

ROLL	TAXABLE ASSESSMENT		
	LAND	BUILDINGS	TOTAL
8800.000	20,700.00	24,350.00	45,050.00
8900.000	24,620.00	0.00	24,620.00
9000.000	24,620.00	44,960.00	69,580.00
9100.000	33,660.00	141,930.00	175,590.00
9200.000	20,700.00	20,430.00	41,130.00
9300.000	28,130.00	44,420.00	72,550.00
9500.000	20,700.00	29,790.00	50,490.00
9600.000	28,130.00	57,780.00	85,910.00
9700.000	20,700.00	28,850.00	49,550.00
9800.000	28,170.00	60,390.00	88,560.00
9900.000	28,130.00	40,860.00	68,990.00
10000.000	22,820.00	25,430.00	48,250.00
10100.000	22,820.00	44,010.00	66,830.00
10200.000	23,810.00	42,750.00	66,560.00
10300.000	21,690.00	99,410.00	121,100.00
10400.000	25,380.00	31,100.00	56,480.00
10450.000	22,370.00	149,850.00	172,220.00
10500.000	20,700.00	34,250.00	54,950.00
10550.000	25,070.00	55,130.00	80,200.00
10600.000	21,780.00	29,930.00	51,710.00
10610.000	19,620.00	91,800.00	111,420.00
10700.000	25,020.00	52,380.00	77,400.00
10800.000	20,840.00	31,550.00	52,390.00
10900.000	20,700.00	52,560.00	73,260.00
10950.000	20,700.00	101,520.00	122,220.00
11000.000	28,220.00	47,970.00	76,190.00
11098.000	20,700.00	80,420.00	101,120.00
11100.000	24,660.00	35,370.00	60,030.00
11200.000	31,050.00	37,670.00	68,720.00
11400.000	20,700.00	39,740.00	60,440.00
11500.000	25,110.00	40,550.00	65,660.00
11510.000	24,170.00	57,510.00	81,680.00
11700.000	25,430.00	47,340.00	72,770.00
11800.000	23,580.00	68,040.00	91,620.00
12000.000	20,700.00	33,530.00	54,230.00
12095.000	20,700.00	99,500.00	120,200.00
12100.000	28,940.00	74,340.00	103,280.00
12200.000	22,590.00	41,040.00	63,630.00
12430.000	23,580.00	111,600.00	135,180.00
12500.000	34,020.00	89,550.00	123,570.00
12600.000	27,630.00	48,110.00	75,740.00
12700.000	21,910.00	0.00	21,910.00
12800.000	73,060.00	264,160.00	337,220.00
13000.000	21,910.00	119,340.00	141,250.00
13150.000	13,770.00	16,290.00	30,060.00
13150.000	12,740.00	36,470.00	49,210.00
13200.000	219,380.00	1,018,230.00	1,237,610.00

TAXABLE ASSESSMENTS 2010

ROLL	TAXABLE ASSESSMENT		
	LAND	BUILDINGS	TOTAL
13400.000	73,060.00	137,800.00	210,860.00
14100.000	10,620.00	67,100.00	77,720.00
14100.000	28,470.00	168,550.00	197,020.00
14200.000	73,060.00	268,710.00	341,770.00
14300.000	15,390.00	33,840.00	49,230.00
14600.000	25,680.00	36,270.00	61,950.00
14650.000	39,200.00	121,490.00	160,690.00
14700.000	13,130.00	8,060.00	21,190.00
14800.000	32,890.00	0.00	32,890.00
14900.000	21,910.00	156,330.00	178,240.00
15000.000	21,910.00	99,060.00	120,970.00
15050.000	26,260.00	16,710.00	42,970.00
15100.000	15,120.00	12,690.00	27,810.00
15100.000	9,560.00	7,870.00	17,430.00
15200.000	19,700.00	55,580.00	75,280.00
15300.000	7,740.00	10,580.00	18,320.00
15300.000	16,840.00	23,270.00	40,110.00
15310.000	18,400.00	155,220.00	173,620.00
15400.000	5,720.00	0.00	5,720.00
15500.000	36,470.00	41,470.00	77,940.00
15700.000	35,820.00	206,180.00	242,000.00
15900.000	30,100.00	23,860.00	53,960.00
16000.000	57,920.00	0.00	57,920.00
16200.000	19,170.00	50,220.00	69,390.00
16300.000	19,170.00	26,330.00	45,500.00
16400.000	19,170.00	39,510.00	58,680.00
16500.000	19,170.00	39,330.00	58,500.00
16600.000	109,270.00	128,250.00	237,520.00
17000.000	17,240.00	2,390.00	19,630.00
17100.000	24,900.00	0.00	24,900.00
17200.000	19,170.00	79,790.00	98,960.00
17300.000	19,170.00	27,270.00	46,440.00
17401.000	5,270.00	35,600.00	40,870.00
17402.000	5,270.00	35,600.00	40,870.00
17403.000	5,990.00	38,930.00	44,920.00
17404.000	5,990.00	38,930.00	44,920.00
17405.000	5,270.00	35,600.00	40,870.00
17406.000	5,270.00	35,600.00	40,870.00
17407.000	5,990.00	38,930.00	44,920.00
17408.000	5,990.00	38,930.00	44,920.00
17490.000	19,220.00	47,930.00	67,150.00
17500.000	19,220.00	63,990.00	83,210.00
17600.000	19,220.00	59,310.00	78,530.00
17650.000	19,220.00	58,100.00	77,320.00
17700.000	34,740.00	314,150.00	348,890.00
17800.000	19,220.00	58,320.00	77,540.00
17900.000	25,560.00	70,070.00	95,630.00

TAXABLE ASSESSMENTS 2010

ROLL	TAXABLE ASSESSMENT		
	LAND	BUILDINGS	TOTAL
18050.000	19,220.00	45,630.00	64,850.00
18100.000	23,130.00	80,330.00	103,460.00
18200.000	23,130.00	35,600.00	58,730.00
18300.000	19,220.00	95,900.00	115,120.00
18400.000	24,170.00	28,310.00	52,480.00
18500.000	20,930.00	33,210.00	54,140.00
18600.000	25,560.00	56,340.00	81,900.00
18698.000	19,350.00	64,040.00	83,390.00
18700.000	19,350.00	39,060.00	58,410.00
18900.000	25,560.00	48,830.00	74,390.00
19000.000	19,350.00	51,980.00	71,330.00
19090.000	25,650.00	32,900.00	58,550.00
19100.000	19,170.00	61,430.00	80,600.00
19200.000	19,170.00	61,700.00	80,870.00
19250.000	19,400.00	41,990.00	61,390.00
19300.000	17,510.00	0.00	17,510.00
19400.000	19,170.00	44,910.00	64,080.00
19425.000	17,240.00	78,210.00	95,450.00
19500.000	22,590.00	19,170.00	41,760.00
19550.000	19,440.00	91,940.00	111,380.00
19600.000	22,950.00	32,000.00	54,950.00
19700.000	28,310.00	51,390.00	79,700.00
19800.000	28,310.00	33,660.00	61,970.00
19900.000	19,890.00	26,010.00	45,900.00
20000.000	28,310.00	41,090.00	69,400.00
20100.000	25,560.00	35,190.00	60,750.00
20200.000	25,070.00	40,050.00	65,120.00
20300.000	20,750.00	43,070.00	63,820.00
20400.000	20,750.00	29,430.00	50,180.00
20600.000	25,070.00	58,320.00	83,390.00
20800.000	26,510.00	64,080.00	90,590.00
20900.000	25,070.00	47,520.00	72,590.00
21000.000	20,340.00	47,300.00	67,640.00
21100.000	20,340.00	45,090.00	65,430.00
21300.000	20,700.00	35,060.00	55,760.00
21400.000	21,650.00	49,410.00	71,060.00
21500.000	28,260.00	93,240.00	121,500.00
21600.000	20,700.00	55,710.00	76,410.00
21700.000	28,260.00	82,710.00	110,970.00
21800.000	29,900.00	85,670.00	115,570.00
21900.000	20,700.00	41,000.00	61,700.00
21950.000	20,700.00	94,460.00	115,160.00
22000.000	20,700.00	22,730.00	43,430.00
22100.000	28,260.00	42,840.00	71,100.00
22200.000	20,700.00	27,950.00	48,650.00
22300.000	20,750.00	58,280.00	79,030.00
22400.000	20,700.00	28,260.00	48,960.00

TAXABLE ASSESSMENTS 2010

ROLL	TAXABLE ASSESSMENT		
	LAND	BUILDINGS	TOTAL
22500.000	24,170.00	54,500.00	78,670.00
22600.000	20,700.00	49,640.00	70,340.00
22700.000	24,120.00	56,660.00	80,780.00
22800.000	20,750.00	26,550.00	47,300.00
22850.000	20,750.00	98,870.00	119,620.00
22900.000	20,750.00	20,210.00	40,960.00
22950.000	20,750.00	30,920.00	51,670.00
23000.000	20,750.00	68,850.00	89,600.00
23100.000	25,160.00	59,540.00	84,700.00
23200.000	23,040.00	44,550.00	67,590.00
23250.000	24,890.00	87,170.00	112,060.00
23300.000	29,160.00	85,280.00	114,440.00
23400.000	20,750.00	29,160.00	49,910.00
23500.000	24,390.00	42,120.00	66,510.00
23550.000	24,120.00	42,530.00	66,650.00
23700.000	24,170.00	33,170.00	57,340.00
23750.000	20,750.00	77,940.00	98,690.00
23800.000	20,700.00	25,740.00	46,440.00
23850.000	20,750.00	72,500.00	93,250.00
23900.000	20,750.00	82,760.00	103,510.00
24000.000	20,700.00	10,440.00	31,140.00
24100.000	25,070.00	36,630.00	61,700.00
24150.000	20,750.00	98,870.00	119,620.00
24200.000	23,000.00	51,930.00	74,930.00
24300.000	26,240.00	45,630.00	71,870.00
24400.000	30,600.00	38,790.00	69,390.00
24450.000	22,590.00	50,490.00	73,080.00
24500.000	22,680.00	43,290.00	65,970.00
24600.000	58,370.00	358,670.00	417,040.00
24700.000	27,630.00	48,360.00	75,990.00
24800.000	30,100.00	64,870.00	94,970.00
24900.000	13,000.00	46,280.00	59,280.00
25000.000	13,000.00	0.00	13,000.00
25050.000	29,970.00	99,390.00	129,360.00
25101.000	19,830.00	54,210.00	74,040.00
25103.000	34,130.00	57,980.00	92,110.00
25200.000	11,510.00	0.00	11,510.00
25240.000	35,170.00	0.00	35,170.00
25300.000	28,210.00	63,900.00	92,110.00
25400.000	21,190.00	48,360.00	69,550.00
25450.000	27,240.00	142,480.00	169,720.00
25500.000	45,370.00	131,890.00	177,260.00
25600.000	140,400.00	191,230.00	331,630.00
25700.000	37,180.00	194,290.00	231,470.00
25800.000	23,850.00	36,990.00	60,840.00
25900.000	4,750.00	0.00	4,750.00
26000.000	18,270.00	55,510.00	73,780.00

TAXABLE ASSESSMENTS 2010

ROLL	TAXABLE ASSESSMENT		
	LAND	BUILDINGS	TOTAL
26100.000	51,090.00	42,840.00	93,930.00
26150.000	10,990.00	16,120.00	27,110.00
26200.000	9,630.00	23,400.00	33,030.00
26200.000	28,210.00	48,490.00	76,700.00
26400.000	33,740.00	79,950.00	113,690.00
26600.000	43,940.00	139,490.00	183,430.00
26700.000	25,220.00	0.00	25,220.00
26800.000	29,640.00	80,990.00	110,630.00
26900.000	36,530.00	129,220.00	165,750.00
27100.000	21,910.00	0.00	21,910.00
27200.000	117,000.00	508,630.00	625,630.00
27500.000	36,860.00	72,150.00	109,010.00
27600.000	25,520.00	81,540.00	107,060.00
27700.000	19,220.00	38,210.00	57,430.00
27800.000	20,750.00	48,560.00	69,310.00
27900.000	25,520.00	42,030.00	67,550.00
28000.000	25,070.00	43,700.00	68,770.00
28100.000	25,520.00	21,470.00	46,990.00
28200.000	19,220.00	21,740.00	40,960.00
28300.000	19,220.00	33,750.00	52,970.00
28400.000	25,520.00	21,600.00	47,120.00
28500.000	25,520.00	43,020.00	68,540.00
28600.000	24,120.00	34,610.00	58,730.00
28700.000	24,120.00	41,900.00	66,020.00
28800.000	21,920.00	31,910.00	53,830.00
28900.000	21,920.00	0.00	21,920.00
29000.000	17,330.00	124,160.00	141,490.00
29100.000	17,330.00	0.00	17,330.00
29200.000	19,260.00	42,210.00	61,470.00
29250.000	17,330.00	0.00	17,330.00
29300.000	25,560.00	22,820.00	48,380.00
29400.000	25,560.00	46,980.00	72,540.00
29500.000	25,560.00	42,710.00	68,270.00
29600.000	25,560.00	51,390.00	76,950.00
29700.000	20,970.00	50,850.00	71,820.00
29800.000	25,200.00	41,670.00	66,870.00
29890.000	19,220.00	73,080.00	92,300.00
29900.000	19,220.00	41,630.00	60,850.00
30000.000	19,170.00	58,140.00	77,310.00
30100.000	19,530.00	27,630.00	47,160.00
30200.000	26,010.00	49,370.00	75,380.00
30300.000	19,220.00	52,920.00	72,140.00
30500.000	19,580.00	48,870.00	68,450.00
30600.000	19,580.00	48,560.00	68,140.00
30680.000	21,690.00	50,810.00	72,500.00
30690.000	21,650.00	42,170.00	63,820.00
30700.000	21,650.00	75,600.00	97,250.00

TAXABLE ASSESSMENTS 2010

ROLL	TAXABLE ASSESSMENT		
	LAND	BUILDINGS	TOTAL
30800.000	19,620.00	55,710.00	75,330.00
30900.000	19,620.00	40,460.00	60,080.00
31000.000	14,990.00	76,010.00	91,000.00
31100.000	28,170.00	49,460.00	77,630.00
31200.000	900.00	0.00	900.00
31300.000	20,700.00	50,900.00	71,600.00
31400.000	18,450.00	0.00	18,450.00
31600.000	28,530.00	62,280.00	90,810.00
31700.000	22,640.00	49,410.00	72,050.00
31720.000	18,590.00	72,230.00	90,820.00
32100.000	2,970.00	0.00	2,970.00
32150.000	14,450.00	41,220.00	55,670.00
32200.000	20,700.00	39,600.00	60,300.00
32210.000	20,700.00	80,330.00	101,030.00
32300.000	28,130.00	50,490.00	78,620.00
32400.000	25,110.00	42,800.00	67,910.00
32500.000	25,110.00	59,720.00	84,830.00
32600.000	28,130.00	40,550.00	68,680.00
32700.000	20,700.00	23,810.00	44,510.00
32800.000	20,700.00	31,640.00	52,340.00
32900.000	20,700.00	82,440.00	103,140.00
32950.000	20,700.00	104,940.00	125,640.00
33000.000	28,130.00	43,700.00	71,830.00
33100.000	20,700.00	25,250.00	45,950.00
33200.000	28,130.00	64,800.00	92,930.00
33300.000	28,130.00	19,760.00	47,890.00
33400.000	20,700.00	27,680.00	48,380.00
33425.000	20,700.00	107,640.00	128,340.00
33450.000	20,700.00	21,740.00	42,440.00
33500.000	20,700.00	54,680.00	75,380.00
33600.000	28,220.00	87,440.00	115,660.00
33700.000	28,220.00	53,640.00	81,860.00
33800.000	28,220.00	54,000.00	82,220.00
33900.000	28,220.00	91,310.00	119,530.00
34100.000	20,700.00	58,410.00	79,110.00
34300.000	28,220.00	28,580.00	56,800.00
34400.000	20,700.00	63,990.00	84,690.00
34405.000	28,220.00	50,940.00	79,160.00
34600.000	28,170.00	49,190.00	77,360.00
34700.000	20,700.00	42,480.00	63,180.00
34710.000	20,700.00	76,230.00	96,930.00
34800.000	28,170.00	89,190.00	117,360.00
34900.000	28,170.00	95,310.00	123,480.00
35100.000	28,170.00	56,120.00	84,290.00
35200.000	25,070.00	36,270.00	61,340.00
35400.000	25,110.00	29,340.00	54,450.00
35580.000	20,700.00	0.00	20,700.00

TAXABLE ASSESSMENTS 2010

ROLL	TAXABLE ASSESSMENT		
	LAND	BUILDINGS	TOTAL
35590.000	20,700.00	99,950.00	120,650.00
35600.000	20,700.00	29,750.00	50,450.00
35800.000	26,820.00	44,550.00	71,370.00
35800.000	2,020.00	10,860.00	12,880.00
35900.000	18,330.00	0.00	18,330.00
36000.000	27,430.00	23,920.00	51,350.00
36200.000	18,990.00	9,180.00	28,170.00
36300.000	18,270.00	0.00	18,270.00
36400.000	9,360.00	29,430.00	38,790.00
36500.000	27,430.00	73,450.00	100,880.00
36525.000	6,050.00	0.00	6,050.00
36525.000	12,220.00	0.00	12,220.00
36550.000	18,270.00	0.00	18,270.00
36600.000	19,370.00	130,520.00	149,890.00
36600.000	38,740.00	261,370.00	300,110.00
36700.000	105,170.00	239,660.00	344,830.00
36800.000	31,140.00	113,170.00	144,310.00
37200.000	185,320.00	339,500.00	524,820.00
37300.000	54,930.00	357,830.00	412,760.00
37400.000	12,690.00	1,850.00	14,540.00
37500.000	12,650.00	29,300.00	41,950.00
37600.000	173,810.00	979,940.00	1,153,750.00
37880.000	109,790.00	421,140.00	530,930.00
38100.000	25,340.00	34,920.00	60,260.00
38200.000	23,130.00	36,000.00	59,130.00
38205.000	23,090.00	74,570.00	97,660.00
38300.000	28,890.00	25,340.00	54,230.00
38500.000	23,090.00	28,980.00	52,070.00
38600.000	25,560.00	31,550.00	57,110.00
38700.000	19,220.00	48,380.00	67,600.00
38750.000	19,220.00	66,330.00	85,550.00
38800.000	17,280.00	0.00	17,280.00
38900.000	23,090.00	31,320.00	54,410.00
39000.000	19,220.00	20,520.00	39,740.00
39100.000	23,130.00	32,940.00	56,070.00
39200.000	25,560.00	62,870.00	88,430.00
39300.000	23,180.00	61,970.00	85,150.00
39350.000	23,180.00	85,820.00	109,000.00
39400.000	25,520.00	50,720.00	76,240.00
39450.000	19,220.00	88,560.00	107,780.00
39600.000	25,520.00	5,130.00	30,650.00
39700.000	19,220.00	90,950.00	110,170.00
39710.000	19,220.00	24,840.00	44,060.00
39800.000	25,520.00	38,390.00	63,910.00
39900.000	19,220.00	15,620.00	34,840.00
40100.000	19,220.00	49,100.00	68,320.00
40200.000	25,520.00	62,190.00	87,710.00

TAXABLE ASSESSMENTS 2010

ROLL	TAXABLE ASSESSMENT		
	LAND	BUILDINGS	TOTAL
40300.000	25,520.00	39,150.00	64,670.00
40400.000	19,170.00	27,450.00	46,620.00
40450.000	19,170.00	78,710.00	97,880.00
40500.000	19,620.00	22,010.00	41,630.00
40600.000	19,620.00	62,370.00	81,990.00
40700.000	25,610.00	77,670.00	103,280.00
40800.000	19,670.00	86,940.00	106,610.00
40810.000	19,670.00	93,150.00	112,820.00
40820.000	19,670.00	92,570.00	112,240.00
40830.000	19,710.00	71,330.00	91,040.00
40900.000	25,610.00	41,450.00	67,060.00
41200.000	19,170.00	18,990.00	38,160.00
41300.000	17,730.00	83,520.00	101,250.00
41400.000	25,610.00	44,060.00	69,670.00
41500.000	19,710.00	46,580.00	66,290.00
41550.000	19,710.00	75,420.00	95,130.00
41600.000	28,220.00	45,590.00	73,810.00
41700.000	25,110.00	59,670.00	84,780.00
41800.000	25,110.00	29,390.00	54,500.00
41900.000	25,110.00	46,080.00	71,190.00
42100.000	20,700.00	22,680.00	43,380.00
42200.000	31,230.00	75,470.00	106,700.00
42300.000	20,700.00	39,020.00	59,720.00
42400.000	23,130.00	44,550.00	67,680.00
42500.000	25,110.00	48,060.00	73,170.00
42600.000	23,130.00	57,240.00	80,370.00
42700.000	25,110.00	41,760.00	66,870.00
42800.000	25,070.00	52,430.00	77,500.00
42900.000	1,490.00	0.00	1,490.00
43000.000	180.00	0.00	180.00
43100.000	25,970.00	36,990.00	62,960.00
43200.000	320.00	0.00	320.00
43300.000	1,400.00	0.00	1,400.00
43500.000	25,380.00	45,860.00	71,240.00
43600.000	10,260.00	0.00	10,260.00
43700.000	25,110.00	36,770.00	61,880.00
43800.000	20,700.00	52,110.00	72,810.00
43850.000	20,700.00	79,920.00	100,620.00
43900.000	20,700.00	61,290.00	81,990.00
44000.000	28,170.00	30,150.00	58,320.00
44100.000	28,170.00	54,500.00	82,670.00
44200.000	28,260.00	43,380.00	71,640.00
44300.000	28,220.00	44,960.00	73,180.00
44400.000	25,740.00	37,850.00	63,590.00
44450.000	22,590.00	85,100.00	107,690.00
44500.000	28,220.00	36,630.00	64,850.00
44600.000	28,170.00	46,890.00	75,060.00

TAXABLE ASSESSMENTS 2010

ROLL	TAXABLE ASSESSMENT		
	LAND	BUILDINGS	TOTAL
44700.000	1,260.00	0.00	1,260.00
44800.000	8,100.00	0.00	8,100.00
44900.000	8,100.00	0.00	8,100.00
45000.000	20,480.00	0.00	20,480.00
45100.000	2,790.00	0.00	2,790.00
45200.000	20,300.00	0.00	20,300.00
45300.000	28,080.00	44,100.00	72,180.00
45400.000	36,660.00	232,830.00	269,490.00
45600.000	20,750.00	35,690.00	56,440.00
45800.000	18,680.00	0.00	18,680.00
45900.000	45,830.00	42,900.00	88,730.00
46000.000	27,500.00	43,650.00	71,150.00
46150.000	9,170.00	0.00	9,170.00
46200.000	2,430.00	0.00	2,430.00
46300.000	2,150.00	0.00	2,150.00
46500.000	141,050.00	568,100.00	709,150.00
46590.000	14,240.00	0.00	14,240.00
46600.000	85,930.00	49,990.00	135,920.00
46700.000	25,110.00	22,010.00	47,120.00
46800.000	25,110.00	32,490.00	57,600.00
46900.000	28,170.00	29,160.00	57,330.00
47000.000	28,850.00	41,760.00	70,610.00
47100.000	23,130.00	31,550.00	54,680.00
47395.000	23,130.00	0.00	23,130.00
47400.000	23,130.00	57,470.00	80,600.00
47490.000	19,170.00	60,390.00	79,560.00
47500.000	19,220.00	41,940.00	61,160.00
47550.000	19,220.00	65,790.00	85,010.00
47700.000	23,180.00	25,290.00	48,470.00
47800.000	19,220.00	43,290.00	62,510.00
47850.000	23,180.00	50,760.00	73,940.00
47900.000	25,520.00	54,320.00	79,840.00
47905.000	33,410.00	112,060.00	145,470.00
47920.000	29,030.00	56,250.00	85,280.00
48000.000	25,650.00	98,420.00	124,070.00
48100.000	19,710.00	26,550.00	46,260.00
48200.000	19,130.00	79,020.00	98,150.00
48300.000	19,760.00	56,790.00	76,550.00
48400.000	19,130.00	70,250.00	89,380.00
48500.000	19,130.00	58,410.00	77,540.00
48600.000	26,550.00	0.00	26,550.00
61400.000	56,230.00	0.00	56,230.00
61400.000	55,970.00	0.00	55,970.00
108703.000	128,770.00	680,680.00	809,450.00
108705.000	158,800.00	362,250.00	521,050.00
108708.000	235,430.00	1,687,660.00	1,923,090.00
108710.000	119,150.00	0.00	119,150.00

TAXABLE ASSESSMENTS 2010

ROLL	TAXABLE ASSESSMENT		
	LAND	BUILDINGS	TOTAL
108750.000	100,820.00	287,950.00	388,770.00

TOTAL 14,217,270.00 37,058,110.00 51,275,380.00

TAXABLE ASSESSMENTS 2010

ROLL	TAXABLE ASSESSMENT		
	LAND	BUILDINGS	TOTAL
86601.000	24,710.00	92,790.00	117,500.00
86601.100	24,710.00	88,200.00	112,910.00
86601.200	24,710.00	75,150.00	99,860.00
86601.300	24,710.00	72,500.00	97,210.00
86601.400	24,710.00	88,070.00	112,780.00
86601.500	25,790.00	99,000.00	124,790.00
86601.600	25,790.00	66,150.00	91,940.00
86601.700	24,710.00	81,320.00	106,030.00
86601.800	24,710.00	68,310.00	93,020.00
86601.900	25,110.00	91,760.00	116,870.00
86602.000	26,190.00	131,630.00	157,820.00
86602.100	26,190.00	109,980.00	136,170.00
86602.200	26,190.00	106,340.00	132,530.00
86602.300	26,460.00	82,800.00	109,260.00
86602.400	28,080.00	88,790.00	116,870.00
86602.500	27,720.00	90,410.00	118,130.00
86602.600	28,440.00	87,300.00	115,740.00
86602.700	24,480.00	65,390.00	89,870.00
86602.701	23,090.00	55,890.00	78,980.00
86602.702	24,480.00	61,520.00	86,000.00
86602.703	24,480.00	77,310.00	101,790.00
86602.704	24,480.00	67,860.00	92,340.00
86602.705	24,480.00	64,670.00	89,150.00
86602.706	23,090.00	66,150.00	89,240.00
86602.707	23,090.00	56,520.00	79,610.00
86602.708	23,090.00	59,310.00	82,400.00
86602.709	24,480.00	62,870.00	87,350.00
86602.711	24,480.00	66,380.00	90,860.00
86602.712	23,090.00	57,470.00	80,560.00
86602.713	23,090.00	59,400.00	82,490.00
86602.714	23,090.00	59,400.00	82,490.00
86602.715	23,090.00	68,810.00	91,900.00
86602.716	24,480.00	63,360.00	87,840.00
86602.800	37,940.00	0.00	37,940.00
86605.000	185,060.00	5,283,790.00	5,468,850.00
86610.000	88,470.00	147,870.00	236,340.00
86610.000	6,760.00	24,310.00	31,070.00
86615.000	111,020.00	0.00	111,020.00
86618.000	123,440.00	240,240.00	363,680.00
86619.000	25,070.00	94,730.00	119,800.00
86619.100	26,730.00	79,250.00	105,980.00
86620.000	29,610.00	78,350.00	107,960.00
86640.000	27,540.00	84,060.00	111,600.00
86700.000	22,770.00	73,530.00	96,300.00
86710.000	24,570.00	97,740.00	122,310.00
86720.000	24,750.00	45,320.00	70,070.00
86730.000	30,600.00	56,520.00	87,120.00

TAXABLE ASSESSMENTS 2010

ROLL	TAXABLE ASSESSMENT		
	LAND	BUILDINGS	TOTAL
86740.000	26,330.00	49,950.00	76,280.00
86750.000	26,330.00	82,850.00	109,180.00
86765.000	24,750.00	59,000.00	83,750.00
86770.000	25,160.00	58,820.00	83,980.00
86780.000	25,160.00	73,890.00	99,050.00
86790.000	25,160.00	60,170.00	85,330.00
86800.000	25,160.00	58,410.00	83,570.00
86810.000	25,160.00	57,020.00	82,180.00
86820.000	25,160.00	65,610.00	90,770.00
86830.000	26,100.00	61,880.00	87,980.00
86850.000	29,660.00	0.00	29,660.00
86855.000	29,660.00	103,550.00	133,210.00
86860.000	29,660.00	74,030.00	103,690.00
86865.000	29,660.00	68,540.00	98,200.00
86870.000	37,310.00	125,060.00	162,370.00
86875.000	31,410.00	89,820.00	121,230.00
86880.000	31,410.00	91,260.00	122,670.00
86885.000	37,310.00	81,950.00	119,260.00
86890.000	29,660.00	84,330.00	113,990.00
86895.000	29,660.00	92,570.00	122,230.00
86900.000	29,660.00	70,920.00	100,580.00
86905.000	29,660.00	62,190.00	91,850.00
86910.000	26,370.00	70,790.00	97,160.00
86915.000	26,370.00	57,650.00	84,020.00
86920.000	26,370.00	63,180.00	89,550.00
86925.000	26,370.00	65,930.00	92,300.00
86930.000	32,000.00	82,440.00	114,440.00
86935.000	28,850.00	68,310.00	97,160.00
86940.000	28,850.00	117,360.00	146,210.00
86945.000	32,000.00	91,850.00	123,850.00
86950.000	26,330.00	64,040.00	90,370.00
86955.000	26,370.00	75,920.00	102,290.00
86960.000	26,370.00	69,530.00	95,900.00
86965.000	26,370.00	68,720.00	95,090.00
86970.000	28,800.00	68,270.00	97,070.00
86975.000	27,270.00	64,580.00	91,850.00
86980.000	23,490.00	72,990.00	96,480.00
86985.000	28,170.00	73,850.00	102,020.00
86990.000	34,740.00	100,850.00	135,590.00
86995.000	27,450.00	84,510.00	111,960.00
87000.000	26,370.00	69,300.00	95,670.00
87005.000	26,370.00	58,770.00	85,140.00
87010.000	26,370.00	70,430.00	96,800.00
87015.000	26,370.00	79,020.00	105,390.00
87020.000	26,370.00	71,690.00	98,060.00
87025.000	27,410.00	90,900.00	118,310.00
87030.000	34,830.00	78,840.00	113,670.00

TAXABLE ASSESSMENTS 2010

ROLL	TAXABLE ASSESSMENT		
	LAND	BUILDINGS	TOTAL
87035.000	28,260.00	106,200.00	134,460.00
87040.000	25,790.00	68,760.00	94,550.00
87045.000	27,270.00	67,190.00	94,460.00
87050.000	28,800.00	71,150.00	99,950.00
87055.000	28,220.00	77,130.00	105,350.00
87060.000	26,510.00	93,330.00	119,840.00
87065.000	26,510.00	66,290.00	92,800.00
87070.000	26,510.00	52,740.00	79,250.00
87075.000	26,510.00	66,240.00	92,750.00
87080.000	28,220.00	68,180.00	96,400.00
87085.000	28,220.00	92,970.00	121,190.00
87090.000	26,510.00	73,170.00	99,680.00
87095.000	26,510.00	113,130.00	139,640.00
87100.000	26,510.00	66,060.00	92,570.00
87105.000	26,510.00	65,250.00	91,760.00
87110.000	28,220.00	70,200.00	98,420.00
87115.000	28,220.00	83,930.00	112,150.00
87120.000	26,510.00	70,430.00	96,940.00
87125.000	26,510.00	62,330.00	88,840.00
87130.000	26,510.00	68,850.00	95,360.00
87135.000	26,510.00	75,740.00	102,250.00
87140.000	28,220.00	74,160.00	102,380.00
87145.000	28,220.00	77,360.00	105,580.00
87150.000	26,510.00	61,520.00	88,030.00
87155.000	26,510.00	77,630.00	104,140.00
87160.000	26,510.00	108,770.00	135,280.00
87165.000	26,510.00	51,930.00	78,440.00
87170.000	28,220.00	78,660.00	106,880.00
87175.000	26,640.00	81,410.00	108,050.00
87175.000	2,080.00	6,180.00	8,260.00
87180.000	27,270.00	67,910.00	95,180.00
87185.000	24,260.00	74,570.00	98,830.00
87190.000	30,560.00	67,370.00	97,930.00
87195.000	35,690.00	10,010.00	45,700.00
87200.000	30,690.00	102,920.00	133,610.00
87205.000	28,220.00	63,140.00	91,360.00
87210.000	26,640.00	77,940.00	104,580.00
87215.000	26,510.00	71,420.00	97,930.00
87220.000	26,510.00	64,710.00	91,220.00
87225.000	26,370.00	73,080.00	99,450.00
87230.000	25,830.00	74,390.00	100,220.00
87235.000	28,350.00	62,600.00	90,950.00
87240.000	29,030.00	79,290.00	108,320.00
87245.000	26,510.00	81,410.00	107,920.00
87250.000	26,370.00	82,130.00	108,500.00
87255.000	26,370.00	69,440.00	95,810.00
87260.000	26,730.00	66,420.00	93,150.00

TAXABLE ASSESSMENTS 2010

ROLL	TAXABLE ASSESSMENT		
	LAND	BUILDINGS	TOTAL
87265.000	2,790.00	0.00	2,790.00
87265.100	26,240.00	98,600.00	124,840.00
87265.200	26,240.00	113,760.00	140,000.00
87266.000	26,240.00	109,890.00	136,130.00
87266.100	25,790.00	142,920.00	168,710.00
87267.000	26,280.00	100,130.00	126,410.00
87267.100	25,790.00	114,260.00	140,050.00
87267.200	25,790.00	111,830.00	137,620.00
87268.000	25,790.00	131,270.00	157,060.00
87268.100	25,790.00	91,670.00	117,460.00
87268.200	25,790.00	100,400.00	126,190.00
87269.000	25,830.00	91,350.00	117,180.00
87269.100	25,830.00	113,580.00	139,410.00
87269.200	25,830.00	119,300.00	145,130.00
87270.000	25,830.00	126,990.00	152,820.00
87270.100	25,830.00	92,750.00	118,580.00
87270.200	26,330.00	110,430.00	136,760.00
87271.000	25,380.00	109,310.00	134,690.00
87271.100	25,380.00	87,080.00	112,460.00
87271.200	25,380.00	113,580.00	138,960.00
87272.000	25,380.00	104,090.00	129,470.00
87272.100	24,840.00	118,670.00	143,510.00
87272.200	25,020.00	111,380.00	136,400.00
87273.000	24,080.00	74,430.00	98,510.00
87273.100	24,080.00	66,240.00	90,320.00
87274.000	25,070.00	88,430.00	113,500.00
87274.100	25,070.00	97,070.00	122,140.00
87274.200	25,020.00	87,840.00	112,860.00
87275.000	26,240.00	105,390.00	131,630.00
87275.100	26,510.00	90,500.00	117,010.00
87276.000	26,510.00	92,160.00	118,670.00
87276.001	23,450.00	82,530.00	105,980.00
87276.002	23,090.00	85,820.00	108,910.00
87276.003	25,970.00	119,570.00	145,540.00
87276.004	26,600.00	87,750.00	114,350.00
87276.005	24,620.00	102,420.00	127,040.00
87276.006	24,890.00	101,570.00	126,460.00
87276.007	24,890.00	99,360.00	124,250.00
87276.008	24,890.00	132,030.00	156,920.00
87276.009	24,530.00	107,010.00	131,540.00
87276.010	25,070.00	126,090.00	151,160.00
87276.011	26,510.00	123,890.00	150,400.00
87276.012	30,600.00	105,570.00	136,170.00
87276.013	25,650.00	88,020.00	113,670.00
87276.014	24,980.00	123,980.00	148,960.00
87276.015	24,980.00	113,720.00	138,700.00
87276.016	24,980.00	93,420.00	118,400.00

TAXABLE ASSESSMENTS 2010

ROLL	TAXABLE ASSESSMENT		
	LAND	BUILDINGS	TOTAL
87276.017	25,610.00	97,160.00	122,770.00
87276.018	48,290.00	0.00	48,290.00
87277.000	26,640.00	75,060.00	101,700.00
87278.000	25,650.00	72,180.00	97,830.00
87279.000	26,820.00	87,350.00	114,170.00
87280.000	25,880.00	59,540.00	85,420.00
87281.000	25,880.00	70,920.00	96,800.00
87285.000	26,820.00	119,880.00	146,700.00
87290.000	27,360.00	76,140.00	103,500.00
87295.000	26,960.00	96,750.00	123,710.00
87300.000	26,960.00	73,710.00	100,670.00
87305.000	26,330.00	74,340.00	100,670.00
87310.000	28,350.00	68,310.00	96,660.00
87315.000	31,860.00	72,230.00	104,090.00
87320.000	26,690.00	79,290.00	105,980.00
87322.000	27,050.00	84,020.00	111,070.00
87323.000	26,510.00	71,780.00	98,290.00
87323.100	26,460.00	102,110.00	128,570.00
87323.110	26,420.00	78,350.00	104,770.00
87323.120	26,370.00	87,300.00	113,670.00
87323.130	27,630.00	90,000.00	117,630.00
87323.140	28,040.00	104,810.00	132,850.00
87323.150	26,240.00	76,680.00	102,920.00
87323.160	24,840.00	74,480.00	99,320.00
87323.170	24,840.00	84,420.00	109,260.00
87323.180	24,840.00	88,380.00	113,220.00
87323.190	26,100.00	102,420.00	128,520.00
87323.200	24,930.00	85,770.00	110,700.00
87323.210	24,930.00	63,590.00	88,520.00
87323.220	25,020.00	95,670.00	120,690.00
87323.230	25,880.00	80,600.00	106,480.00
87323.240	24,930.00	83,790.00	108,720.00
87323.250	24,930.00	93,740.00	118,670.00
87323.260	24,930.00	80,510.00	105,440.00
87323.270	24,930.00	78,350.00	103,280.00
87323.280	24,840.00	88,970.00	113,810.00
87323.290	24,840.00	77,220.00	102,060.00
87323.300	23,450.00	84,780.00	108,230.00
87323.310	23,450.00	73,220.00	96,670.00
87327.000	94,050.00	0.00	94,050.00
104200.000	57,020.00	96,350.00	153,370.00
104202.000	30,510.00	107,010.00	137,520.00
104204.000	29,790.00	112,190.00	141,980.00
104206.000	29,790.00	128,660.00	158,450.00
104208.000	32,850.00	129,740.00	162,590.00
104208.100	26,550.00	127,080.00	153,630.00
104208.200	26,550.00	127,530.00	154,080.00

TAXABLE ASSESSMENTS 2010

ROLL	TAXABLE ASSESSMENT		
	LAND	BUILDINGS	TOTAL
104208.300	26,550.00	97,160.00	123,710.00
104208.400	27,000.00	102,560.00	129,560.00
104208.500	27,000.00	120,830.00	147,830.00
104210.000	26,370.00	98,550.00	124,920.00
104215.000	27,090.00	77,760.00	104,850.00
104218.000	27,090.00	89,060.00	116,150.00
104220.000	31,860.00	80,060.00	111,920.00
104230.000	30,870.00	59,310.00	90,180.00
104250.000	31,910.00	71,060.00	102,970.00
104260.000	31,910.00	54,990.00	86,900.00
104300.000	31,050.00	62,280.00	93,330.00
104400.000	31,680.00	63,630.00	95,310.00
104402.000	31,680.00	66,470.00	98,150.00
104404.000	31,680.00	93,110.00	124,790.00
104406.000	32,900.00	78,570.00	111,470.00
104408.000	28,760.00	54,450.00	83,210.00
104410.000	37,400.00	91,850.00	129,250.00
104412.000	37,400.00	61,740.00	99,140.00
104414.000	35,460.00	81,050.00	116,510.00
104416.000	32,900.00	58,500.00	91,400.00
104418.000	31,680.00	85,820.00	117,500.00
104420.000	31,680.00	48,870.00	80,550.00
104422.000	31,680.00	71,640.00	103,320.00
104424.000	31,100.00	72,320.00	103,420.00
104426.000	31,100.00	72,720.00	103,820.00
104428.000	31,100.00	48,290.00	79,390.00
104430.000	32,310.00	65,570.00	97,880.00
104432.000	35,060.00	59,540.00	94,600.00
104434.000	36,540.00	77,630.00	114,170.00
104436.000	36,540.00	75,600.00	112,140.00
104438.000	35,060.00	79,380.00	114,440.00
104440.000	32,310.00	72,630.00	104,940.00
104442.000	31,100.00	75,380.00	106,480.00
104444.000	31,100.00	58,910.00	90,010.00
104446.000	31,100.00	66,870.00	97,970.00
104500.000	25,070.00	110,250.00	135,320.00
104501.000	25,110.00	116,640.00	141,750.00
104502.000	25,790.00	83,250.00	109,040.00
104503.000	25,110.00	98,190.00	123,300.00
104504.000	25,110.00	117,180.00	142,290.00
104505.000	26,240.00	136,170.00	162,410.00
104506.000	30,830.00	149,900.00	180,730.00
104507.000	31,320.00	119,880.00	151,200.00
104508.000	25,790.00	112,280.00	138,070.00
104509.000	26,240.00	137,660.00	163,900.00
104510.000	26,240.00	118,760.00	145,000.00
104511.000	26,240.00	112,950.00	139,190.00

TAXABLE ASSESSMENTS 2010

ROLL	TAXABLE ASSESSMENT		
	LAND	BUILDINGS	TOTAL
104512.000	26,150.00	114,840.00	140,990.00
104513.000	26,150.00	140,360.00	166,510.00
104514.000	26,150.00	85,550.00	111,700.00
104515.000	26,280.00	82,670.00	108,950.00
104516.000	27,590.00	95,130.00	122,720.00
104517.000	34,020.00	108,680.00	142,700.00
104518.000	27,320.00	131,490.00	158,810.00
104519.000	25,920.00	94,680.00	120,600.00
104520.000	26,190.00	98,190.00	124,380.00
104521.000	26,190.00	131,760.00	157,950.00
104522.000	26,330.00	92,430.00	118,760.00
104523.000	33,800.00	149,670.00	183,470.00
104524.000	27,500.00	104,900.00	132,400.00
104525.000	25,290.00	121,730.00	147,020.00
104526.000	24,980.00	119,880.00	144,860.00
104527.000	24,980.00	110,700.00	135,680.00
104528.000	26,060.00	95,670.00	121,730.00
104529.000	26,060.00	92,570.00	118,630.00
104530.000	24,660.00	99,090.00	123,750.00
104531.000	24,660.00	91,530.00	116,190.00
104532.000	24,660.00	109,800.00	134,460.00
104533.000	24,660.00	100,980.00	125,640.00
104534.000	24,660.00	110,160.00	134,820.00
104535.000	26,010.00	91,310.00	117,320.00
104536.000	28,440.00	129,560.00	158,000.00
104537.000	27,000.00	144,090.00	171,090.00
104538.000	26,240.00	100,530.00	126,770.00
104539.000	26,280.00	116,190.00	142,470.00
104540.000	26,240.00	106,380.00	132,620.00
104541.000	27,140.00	103,140.00	130,280.00
104542.000	26,330.00	88,740.00	115,070.00
104543.000	26,330.00	101,210.00	127,540.00
104544.000	26,330.00	110,840.00	137,170.00
104545.000	26,280.00	106,650.00	132,930.00
104546.000	26,280.00	99,950.00	126,230.00
104547.000	26,280.00	104,180.00	130,460.00
104548.000	26,640.00	97,200.00	123,840.00
104549.000	26,280.00	109,620.00	135,900.00
104550.000	25,020.00	97,970.00	122,990.00
104551.000	25,020.00	103,860.00	128,880.00
104552.000	24,980.00	134,190.00	159,170.00
104553.000	28,710.00	117,540.00	146,250.00
104554.000	28,220.00	92,480.00	120,700.00
104555.000	24,840.00	104,040.00	128,880.00
104556.000	26,280.00	99,950.00	126,230.00
104557.000	26,280.00	104,180.00	130,460.00
104558.000	26,640.00	97,200.00	123,840.00

TAXABLE ASSESSMENTS 2010

ROLL	TAXABLE ASSESSMENT		
	LAND	BUILDINGS	TOTAL
104559.000	26,280.00	109,620.00	135,900.00
104560.000	25,020.00	97,970.00	122,990.00
104561.000	25,020.00	103,860.00	128,880.00
104562.000	24,980.00	134,190.00	159,170.00
104563.000	28,710.00	117,540.00	146,250.00
104564.000	28,220.00	92,480.00	120,700.00
104565.000	24,840.00	104,040.00	128,880.00
104566.000	24,930.00	132,980.00	157,910.00
104567.000	25,790.00	127,350.00	153,140.00
104568.000	25,340.00	86,670.00	112,010.00
104569.000	25,880.00	110,840.00	136,720.00
104570.000	26,190.00	90,540.00	116,730.00
104571.000	26,330.00	91,890.00	118,220.00
104572.000	25,790.00	102,470.00	128,260.00
104573.000	25,790.00	84,060.00	109,850.00
104574.000	25,790.00	85,500.00	111,290.00
104575.000	25,790.00	112,860.00	138,650.00
104576.000	25,790.00	120,920.00	146,710.00
104577.000	25,790.00	85,860.00	111,650.00
104578.000	25,790.00	92,430.00	118,220.00
104579.000	26,330.00	141,840.00	168,170.00
104580.000	26,330.00	101,610.00	127,940.00
104581.000	25,790.00	80,150.00	105,940.00
104582.000	25,790.00	160,560.00	186,350.00
104583.000	25,790.00	92,030.00	117,820.00
104584.000	25,790.00	104,940.00	130,730.00
104585.000	25,790.00	100,220.00	126,010.00
104586.000	25,790.00	88,700.00	114,490.00
104587.000	25,790.00	123,390.00	149,180.00
104588.000	26,330.00	111,740.00	138,070.00
104589.000	26,420.00	139,370.00	165,790.00
104590.000	25,560.00	103,140.00	128,700.00
104591.000	25,520.00	108,410.00	133,930.00
104592.000	25,560.00	108,140.00	133,700.00
104593.000	25,560.00	115,430.00	140,990.00
104594.000	25,560.00	127,400.00	152,960.00
104595.000	25,610.00	116,010.00	141,620.00
104596.000	25,560.00	116,240.00	141,800.00
104598.000	25,790.00	90,410.00	116,200.00
104599.000	27,450.00	112,190.00	139,640.00
104599.001	29,250.00	107,510.00	136,760.00
104599.002	26,510.00	113,990.00	140,500.00
104599.003	26,780.00	119,210.00	145,990.00
104599.004	26,780.00	113,000.00	139,780.00
104599.005	29,030.00	97,020.00	126,050.00
104599.006	69,260.00	0.00	69,260.00
104600.000	226,140.00	3,780,470.00	4,006,610.00

TAXABLE ASSESSMENTS 2010

ROLL	TAXABLE ASSESSMENT		
	LAND	BUILDINGS	TOTAL
104600.000	28,540.00	0.00	28,540.00
104625.000	32,670.00	41,310.00	73,980.00
104650.000	31,640.00	54,770.00	86,410.00

TOTAL 10,947,820.00 42,270,130.00 53,217,950.00

TAXABLE ASSESSMENTS 2010

ROLL	TAXABLE ASSESSMENT		
	LAND	BUILDINGS	TOTAL
106300.000	38,570.00	22,950.00	61,520.00
106302.000	208,000.00	160,230.00	368,230.00
106305.000	23,670.00	72,720.00	96,390.00
106307.000	21,290.00	101,340.00	122,630.00
106310.000	23,310.00	73,220.00	96,530.00
106350.000	136,440.00	90,810.00	227,250.00
106360.000	90.00	0.00	90.00
106400.000	228,280.00	1,958,060.00	2,186,340.00
106500.000	60,530.00	45,270.00	105,800.00
106600.000	40,820.00	41,220.00	82,040.00
106800.000	57,690.00	110,070.00	167,760.00
106825.000	24,390.00	55,850.00	80,240.00
106850.000	38,930.00	73,890.00	112,820.00
106860.000	26,330.00	106,160.00	132,490.00
106860.100	26,330.00	84,470.00	110,800.00
106860.110	26,330.00	139,280.00	165,610.00
106860.120	26,330.00	111,780.00	138,110.00
106860.130	26,330.00	126,320.00	152,650.00
106860.140	26,330.00	107,510.00	133,840.00
106860.150	28,400.00	110,970.00	139,370.00
106860.160	30,780.00	89,690.00	120,470.00
106860.170	31,320.00	122,540.00	153,860.00
106860.180	27,680.00	101,880.00	129,560.00
106860.190	28,260.00	75,200.00	103,460.00
106860.200	28,260.00	108,540.00	136,800.00
106860.210	28,260.00	109,080.00	137,340.00
106860.220	28,260.00	84,650.00	112,910.00
106860.230	28,260.00	116,780.00	145,040.00
106860.240	26,280.00	107,420.00	133,700.00
106860.250	26,280.00	97,520.00	123,800.00
106860.260	26,280.00	114,890.00	141,170.00
106860.270	26,280.00	97,470.00	123,750.00
106860.280	26,280.00	103,770.00	130,050.00
106860.290	26,280.00	102,420.00	128,700.00
106860.300	26,280.00	146,030.00	172,310.00
106860.310	27,860.00	118,080.00	145,940.00
106860.320	27,090.00	91,620.00	118,710.00
106860.330	27,090.00	106,290.00	133,380.00
106860.340	27,090.00	113,040.00	140,130.00
106860.350	27,090.00	99,950.00	127,040.00
106860.360	27,860.00	94,860.00	122,720.00
106860.370	31,860.00	110,030.00	141,890.00
106860.380	27,990.00	94,640.00	122,630.00
106860.390	27,990.00	120,150.00	148,140.00
106860.400	27,050.00	99,770.00	126,820.00
106860.410	27,050.00	96,930.00	123,980.00
106860.420	27,860.00	123,530.00	151,390.00

TAXABLE ASSESSMENTS 2010

ROLL	TAXABLE ASSESSMENT		
	LAND	BUILDINGS	TOTAL
106860.440	26,370.00	90,000.00	116,370.00
106860.450	26,370.00	78,980.00	105,350.00
106860.460	26,370.00	99,720.00	126,090.00
106860.470	26,370.00	115,970.00	142,340.00
106860.480	26,370.00	83,030.00	109,400.00
106860.490	26,370.00	102,380.00	128,750.00
106860.500	26,870.00	95,810.00	122,680.00
106860.510	26,330.00	82,530.00	108,860.00
106860.520	26,820.00	105,750.00	132,570.00
106860.530	1,170.00	0.00	1,170.00
106860.540	1,580.00	0.00	1,580.00
106860.550	28,350.00	109,710.00	138,060.00
106860.560	28,350.00	99,680.00	128,030.00
106860.570	1,170.00	0.00	1,170.00
106860.580	28,040.00	103,050.00	131,090.00
106860.590	27,540.00	106,160.00	133,700.00
106860.600	27,540.00	93,290.00	120,830.00
106860.610	27,540.00	110,520.00	138,060.00
106860.620	27,540.00	111,020.00	138,560.00
106860.630	27,540.00	86,760.00	114,300.00
106860.640	1,170.00	0.00	1,170.00
106860.650	28,440.00	110,750.00	139,190.00
106860.660	28,440.00	122,670.00	151,110.00
106860.670	1,170.00	0.00	1,170.00
106860.680	28,080.00	131,180.00	159,260.00
106860.690	27,590.00	102,290.00	129,880.00
106860.700	24,840.00	100,040.00	124,880.00
106860.700	3,970.00	15,930.00	19,900.00
106860.710	27,590.00	84,150.00	111,740.00
106860.720	27,590.00	86,540.00	114,130.00
106860.730	27,590.00	122,450.00	150,040.00
106881.000	26,370.00	86,850.00	113,220.00
106882.000	26,370.00	75,060.00	101,430.00
106883.000	26,370.00	92,840.00	119,210.00
106884.000	28,760.00	93,060.00	121,820.00
106885.000	30,240.00	105,480.00	135,720.00
106886.000	28,400.00	89,600.00	118,000.00
106887.000	28,620.00	89,150.00	117,770.00
106888.000	33,620.00	85,320.00	118,940.00
106889.000	27,810.00	93,020.00	120,830.00
106890.000	25,020.00	83,030.00	108,050.00
106891.000	25,430.00	80,820.00	106,250.00
106892.000	25,020.00	85,050.00	110,070.00
106893.000	25,470.00	132,530.00	158,000.00
106894.000	26,870.00	89,780.00	116,650.00
106895.000	26,370.00	93,150.00	119,520.00
106896.000	26,370.00	86,900.00	113,270.00

TAXABLE ASSESSMENTS 2010

ROLL	TAXABLE ASSESSMENT		
	LAND	BUILDINGS	TOTAL
106897.000	140.00	0.00	140.00
106898.000	74,360.00	71,110.00	145,470.00
106901.100	26,370.00	58,500.00	84,870.00
106901.200	26,370.00	100,040.00	126,410.00
106901.300	26,370.00	69,120.00	95,490.00
106901.400	24,530.00	74,120.00	98,650.00
106901.500	24,530.00	90,410.00	114,940.00
106901.600	24,530.00	74,160.00	98,690.00
106901.700	24,530.00	71,730.00	96,260.00
106901.800	24,530.00	74,120.00	98,650.00
106901.900	24,530.00	98,330.00	122,860.00
106902.000	26,370.00	89,730.00	116,100.00
106902.100	26,370.00	83,790.00	110,160.00
106902.200	26,370.00	86,040.00	112,410.00
107000.000	97,740.00	54,000.00	151,740.00
107101.000	25,920.00	79,700.00	105,620.00
107103.000	24,530.00	67,320.00	91,850.00
107105.000	24,530.00	68,540.00	93,070.00
107107.000	24,930.00	69,530.00	94,460.00
107107.000	4,550.00	3,190.00	7,740.00
107109.000	26,370.00	94,100.00	120,470.00
107111.000	26,370.00	93,830.00	120,200.00
107113.000	35,730.00	72,770.00	108,500.00
107115.000	30,830.00	101,790.00	132,620.00
107117.000	30,830.00	107,550.00	138,380.00
107119.000	35,420.00	95,810.00	131,230.00
107121.000	32,270.00	95,000.00	127,270.00
107122.000	31,010.00	99,450.00	130,460.00
107123.000	31,010.00	141,120.00	172,130.00
107124.000	31,010.00	95,400.00	126,410.00
107125.000	30,780.00	103,680.00	134,460.00
107126.000	29,430.00	149,310.00	178,740.00
107127.000	29,390.00	95,670.00	125,060.00
107128.000	27,810.00	105,030.00	132,840.00
107129.000	27,180.00	85,730.00	112,910.00
107130.000	32,580.00	84,150.00	116,730.00
107131.000	32,580.00	57,200.00	89,780.00
107132.000	5,000.00	0.00	5,000.00
107133.000	28,220.00	72,050.00	100,270.00
107135.000	27,050.00	85,860.00	112,910.00
107137.000	27,270.00	87,800.00	115,070.00
107139.000	33,210.00	86,630.00	119,840.00
107141.000	33,210.00	102,200.00	135,410.00
107143.000	34,520.00	66,110.00	100,630.00
107149.000	34,380.00	85,590.00	119,970.00
107151.000	27,630.00	102,330.00	129,960.00
107153.000	27,630.00	108,810.00	136,440.00

TAXABLE ASSESSMENTS 2010

ROLL	TAXABLE ASSESSMENT		
	LAND	BUILDINGS	TOTAL
107155.000	27,630.00	87,350.00	114,980.00
107157.000	27,630.00	106,200.00	133,830.00
107159.000	27,630.00	97,650.00	125,280.00
107161.000	27,590.00	103,860.00	131,450.00
107163.000	27,590.00	82,440.00	110,030.00
107165.000	26,420.00	109,710.00	136,130.00
107167.000	28,170.00	103,550.00	131,720.00
107169.000	30,510.00	120,780.00	151,290.00
107171.000	26,240.00	117,950.00	144,190.00
107173.000	24,930.00	130,050.00	154,980.00
107175.000	24,930.00	110,120.00	135,050.00
107177.000	24,930.00	76,230.00	101,160.00
107179.000	24,750.00	85,370.00	110,120.00
107181.000	24,840.00	96,890.00	121,730.00
107183.000	28,350.00	101,070.00	129,420.00
107185.000	29,250.00	116,280.00	145,530.00
107187.000	26,100.00	103,280.00	129,380.00
107189.000	26,600.00	133,380.00	159,980.00
107191.000	26,280.00	106,020.00	132,300.00
107193.000	26,280.00	83,390.00	109,670.00
107195.000	27,630.00	111,150.00	138,780.00
107197.000	27,630.00	93,650.00	121,280.00
107199.000	27,630.00	101,430.00	129,060.00
107201.000	28,260.00	86,490.00	114,750.00
107203.000	30,150.00	85,550.00	115,700.00
107205.000	64,530.00	70,430.00	134,960.00
107207.000	27,270.00	63,500.00	90,770.00
107209.000	26,330.00	95,400.00	121,730.00
107211.000	26,330.00	96,620.00	122,950.00
107213.000	26,330.00	85,820.00	112,150.00
107215.000	26,330.00	143,060.00	169,390.00
107217.000	26,240.00	94,820.00	121,060.00
107217.000	130.00	0.00	130.00
107219.000	26,330.00	87,530.00	113,860.00
107221.000	26,330.00	105,350.00	131,680.00
107223.000	26,330.00	81,090.00	107,420.00
107225.000	26,330.00	95,400.00	121,730.00
107227.000	26,330.00	103,770.00	130,100.00
107229.000	27,680.00	96,800.00	124,480.00
107231.000	27,680.00	100,440.00	128,120.00
107233.000	27,680.00	101,750.00	129,430.00
107235.000	27,680.00	105,750.00	133,430.00
107237.000	26,370.00	95,040.00	121,410.00
107239.000	26,370.00	108,140.00	134,510.00
107241.000	27,680.00	119,340.00	147,020.00
107243.000	27,680.00	108,900.00	136,580.00
107245.000	27,680.00	76,730.00	104,410.00

TAXABLE ASSESSMENTS 2010

ROLL	TAXABLE ASSESSMENT		
	LAND	BUILDINGS	TOTAL
107247.000	27,680.00	90,720.00	118,400.00
107249.000	27,680.00	73,040.00	100,720.00
107251.000	27,680.00	80,240.00	107,920.00
107253.000	27,680.00	94,140.00	121,820.00
107254.000	26,330.00	94,230.00	120,560.00
107254.100	27,360.00	75,380.00	102,740.00
107254.110	27,360.00	127,260.00	154,620.00
107254.130	27,360.00	96,930.00	124,290.00
107254.200	3,740.00	0.00	3,740.00
107254.300	3,740.00	0.00	3,740.00
107255.000	27,140.00	89,190.00	116,330.00
107257.000	26,550.00	92,210.00	118,760.00
107259.000	26,550.00	100,620.00	127,170.00
107261.000	26,550.00	95,000.00	121,550.00
107263.000	26,550.00	98,910.00	125,460.00
107267.000	26,550.00	122,670.00	149,220.00
107268.100	24,710.00	0.00	24,710.00
107269.000	25,610.00	98,640.00	124,250.00
107271.000	25,610.00	88,740.00	114,350.00
107272.000	990.00	0.00	990.00
107273.000	128,840.00	0.00	128,840.00
107280.000	32,990.00	77,540.00	110,530.00
107285.000	26,730.00	93,780.00	120,510.00
107286.000	26,730.00	67,910.00	94,640.00
107287.000	26,730.00	74,660.00	101,390.00
107288.000	26,730.00	125,100.00	151,830.00
107289.000	26,730.00	82,850.00	109,580.00
107290.000	28,080.00	107,510.00	135,590.00
107291.000	26,370.00	64,670.00	91,040.00
107292.000	26,370.00	68,180.00	94,550.00
107293.000	25,920.00	92,790.00	118,710.00
107294.000	24,530.00	84,560.00	109,090.00
107295.000	24,530.00	65,610.00	90,140.00
107325.000	26,280.00	55,670.00	81,950.00
107326.000	26,370.00	84,920.00	111,290.00
107327.000	47,250.00	95,940.00	143,190.00
107328.000	38,750.00	65,970.00	104,720.00
107329.000	31,860.00	76,190.00	108,050.00
107330.000	29,430.00	97,700.00	127,130.00
107331.000	32,360.00	80,060.00	112,420.00
107332.000	29,340.00	103,910.00	133,250.00
107333.000	28,220.00	76,770.00	104,990.00
107334.000	28,220.00	65,610.00	93,830.00
107335.000	29,570.00	74,840.00	104,410.00
107336.000	36,500.00	89,010.00	125,510.00
107337.000	28,890.00	76,860.00	105,750.00
107338.000	28,130.00	76,140.00	104,270.00

TAXABLE ASSESSMENTS 2010

ROLL	TAXABLE ASSESSMENT		
	LAND	BUILDINGS	TOTAL
107339.000	28,130.00	84,870.00	113,000.00
107340.000	28,130.00	83,570.00	111,700.00
107341.000	27,590.00	72,090.00	99,680.00
107342.000	27,590.00	74,250.00	101,840.00
107343.000	27,590.00	80,460.00	108,050.00
107344.000	26,730.00	94,820.00	121,550.00
107345.000	27,230.00	81,860.00	109,090.00
107346.000	28,080.00	74,570.00	102,650.00
107347.000	26,370.00	53,550.00	79,920.00
107348.000	26,370.00	81,180.00	107,550.00
107349.000	23,720.00	0.00	23,720.00
108710.000	119,150.00	0.00	119,150.00
TOTAL	7,398,450.00	23,318,750.00	30,717,200.00

TAXABLE ASSESSMENTS 2010

ROLL	TAXABLE ASSESSMENT		
	LAND	BUILDINGS	TOTAL
48700.000	25,520.00	53,460.00	78,980.00
48800.000	19,490.00	40,190.00	59,680.00
48801.000	19,490.00	79,520.00	99,010.00
48900.000	21,740.00	38,880.00	60,620.00
49000.000	24,750.00	43,560.00	68,310.00
49100.000	23,630.00	82,580.00	106,210.00
49200.000	23,630.00	35,150.00	58,780.00
49300.000	26,510.00	35,730.00	62,240.00
49400.000	26,510.00	49,280.00	75,790.00
49480.000	21,690.00	46,710.00	68,400.00
49500.000	23,130.00	52,070.00	75,200.00
49550.000	22,460.00	76,860.00	99,320.00
49700.000	31,640.00	74,160.00	105,800.00
49780.000	23,630.00	111,870.00	135,500.00
49800.000	23,630.00	30,600.00	54,230.00
49900.000	19,490.00	56,790.00	76,280.00
50000.000	26,510.00	34,560.00	61,070.00
50100.000	19,490.00	69,260.00	88,750.00
50150.000	19,490.00	23,810.00	43,300.00
50200.000	19,490.00	75,690.00	95,180.00
50300.000	31,550.00	33,800.00	65,350.00
50400.000	31,640.00	51,120.00	82,760.00
50600.000	24,210.00	68,720.00	92,930.00
50700.000	22,190.00	48,380.00	70,570.00
50800.000	31,410.00	72,090.00	103,500.00
50900.000	28,170.00	51,300.00	79,470.00
50950.000	20,570.00	72,180.00	92,750.00
51000.000	29,120.00	62,460.00	91,580.00
51100.000	29,030.00	50,090.00	79,120.00
51190.000	23,850.00	84,650.00	108,500.00
51200.000	27,540.00	45,540.00	73,080.00
51295.000	23,000.00	85,950.00	108,950.00
51300.000	24,890.00	80,060.00	104,950.00
51400.000	26,460.00	62,910.00	89,370.00
51500.000	21,780.00	32,220.00	54,000.00
51600.000	20,120.00	86,540.00	106,660.00
51700.000	23,180.00	28,580.00	51,760.00
51801.000	26,370.00	177,210.00	203,580.00
51811.000	20,250.00	0.00	20,250.00
51816.000	31,640.00	66,560.00	98,200.00
51821.000	19,980.00	45,770.00	65,750.00
51826.000	20,030.00	67,280.00	87,310.00
51826.000	590.00	23,730.00	24,320.00
51900.000	16,920.00	32,850.00	49,770.00
51990.000	19,490.00	48,020.00	67,510.00
52000.000	17,550.00	0.00	17,550.00
52100.000	19,490.00	41,270.00	60,760.00

TAXABLE ASSESSMENTS 2010


ROLL	TAXABLE ASSESSMENT		
	LAND	BUILDINGS	TOTAL
52300.000	19,490.00	41,270.00	60,760.00
52400.000	19,490.00	59,130.00	78,620.00
52450.000	19,490.00	64,530.00	84,020.00
52500.000	18,360.00	16,340.00	34,700.00
52500.000	1,630.00	980.00	2,610.00
52600.000	26,550.00	60,120.00	86,670.00
52610.000	20,340.00	110,790.00	131,130.00
52700.000	19,490.00	23,540.00	43,030.00
52800.000	26,550.00	59,040.00	85,590.00
52998.000	21,290.00	0.00	21,290.00
53000.000	24,120.00	33,480.00	57,600.00
53100.000	26,550.00	27,810.00	54,360.00
53200.000	26,550.00	40,680.00	67,230.00
53400.000	18,090.00	60,300.00	78,390.00
53405.000	18,000.00	0.00	18,000.00
53410.000	19,440.00	0.00	19,440.00
53800.000	23,130.00	28,800.00	51,930.00
53900.000	25,520.00	68,810.00	94,330.00
53950.000	19,220.00	0.00	19,220.00
54000.000	23,180.00	30,060.00	53,240.00
54100.000	19,220.00	74,970.00	94,190.00
54150.000	19,220.00	27,320.00	46,540.00
54200.000	23,850.00	30,380.00	54,230.00
54400.000	19,220.00	27,590.00	46,810.00
54450.000	19,220.00	122,490.00	141,710.00
54500.000	32,900.00	198,090.00	230,990.00
54600.000	19,850.00	56,430.00	76,280.00
54700.000	25,520.00	40,640.00	66,160.00
54900.000	45,310.00	39,200.00	84,510.00
55000.000	25,650.00	40,190.00	65,840.00
55100.000	25,650.00	58,820.00	84,470.00
55200.000	19,170.00	73,530.00	92,700.00
55300.000	17,240.00	0.00	17,240.00
55400.000	23,000.00	55,130.00	78,130.00
55425.000	23,000.00	63,180.00	86,180.00
55450.000	26,640.00	56,390.00	83,030.00
55450.000	2,020.00	13,590.00	15,610.00
55500.000	33,390.00	70,740.00	104,130.00
55600.000	17,960.00	93,290.00	111,250.00
55650.000	17,550.00	63,000.00	80,550.00
55700.000	6,260.00	0.00	6,260.00
55900.000	90.00	0.00	90.00
56000.000	23,810.00	35,870.00	59,680.00
56100.000	28,620.00	69,890.00	98,510.00
56200.000	27,230.00	36,090.00	63,320.00
56300.000	19,490.00	33,930.00	53,420.00
56400.000	19,490.00	39,200.00	58,690.00

TAXABLE ASSESSMENTS 2010

ROLL	TAXABLE ASSESSMENT		
	LAND	BUILDINGS	TOTAL
56500.000	19,490.00	53,550.00	73,040.00
56600.000	23,630.00	33,800.00	57,430.00
56700.000	19,490.00	65,160.00	84,650.00
56800.000	23,630.00	69,350.00	92,980.00
56900.000	26,550.00	74,660.00	101,210.00
57000.000	7,020.00	3,510.00	10,530.00
57000.000	15,210.00	17,030.00	32,240.00
57100.000	29,340.00	122,990.00	152,330.00
57200.000	23,630.00	37,310.00	60,940.00
57290.000	19,620.00	73,040.00	92,660.00
57300.000	19,670.00	78,710.00	98,380.00
57305.000	19,490.00	21,740.00	41,230.00
57400.000	27,810.00	107,420.00	135,230.00
57500.000	24,750.00	51,120.00	75,870.00
57600.000	23,630.00	70,470.00	94,100.00
57700.000	22,730.00	43,830.00	66,560.00
57800.000	23,580.00	30,420.00	54,000.00
57900.000	24,030.00	71,820.00	95,850.00
58000.000	26,600.00	64,220.00	90,820.00
58100.000	26,600.00	60,080.00	86,680.00
58200.000	23,490.00	51,120.00	74,610.00
58210.000	23,490.00	126,450.00	149,940.00
58400.000	29,840.00	65,930.00	95,770.00
58410.000	29,660.00	71,690.00	101,350.00
58700.000	26,460.00	87,480.00	113,940.00
58790.000	19,490.00	16,380.00	35,870.00
58800.000	19,490.00	65,160.00	84,650.00
59100.000	19,490.00	56,210.00	75,700.00
59200.000	19,490.00	23,720.00	43,210.00
59300.000	19,490.00	35,280.00	54,770.00
59400.000	19,490.00	68,310.00	87,800.00
59500.000	26,460.00	50,720.00	77,180.00
59550.000	19,490.00	23,900.00	43,390.00
59600.000	21,290.00	29,390.00	50,680.00
59700.000	17,690.00	30,960.00	48,650.00
59800.000	23,630.00	45,770.00	69,400.00
59900.000	23,220.00	51,030.00	74,250.00
60000.000	17,510.00	36,320.00	53,830.00
60100.000	21,740.00	74,520.00	96,260.00
60200.000	19,530.00	23,310.00	42,840.00
60300.000	19,490.00	63,500.00	82,990.00
60310.000	19,490.00	66,690.00	86,180.00
60320.000	19,490.00	66,920.00	86,410.00
60330.000	19,490.00	62,820.00	82,310.00
60400.000	19,490.00	43,380.00	62,870.00
60405.000	19,490.00	49,950.00	69,440.00
60500.000	19,490.00	14,540.00	34,030.00

TAXABLE ASSESSMENTS 2010

ROLL	TAXABLE ASSESSMENT		
	LAND	BUILDINGS	TOTAL
60600.000	23,630.00	30,200.00	53,830.00
60700.000	23,580.00	51,980.00	75,560.00
60800.000	19,490.00	13,910.00	33,400.00
60900.000	19,490.00	21,290.00	40,780.00
61000.000	19,490.00	80,690.00	100,180.00
61100.000	26,600.00	46,800.00	73,400.00
61200.000	26,600.00	31,590.00	58,190.00
61300.000	215,740.00	2,223,000.00	2,438,740.00
104900.000	16,740.00	22,280.00	39,020.00
104902.000	14,400.00	95,900.00	110,300.00
104905.000	21,060.00	85,730.00	106,790.00
104910.000	21,060.00	109,040.00	130,100.00
104915.000	127,130.00	0.00	127,130.00
105000.000	26,150.00	145,800.00	171,950.00
105200.000	28,130.00	42,800.00	70,930.00
105200.000	1,690.00	14,820.00	16,510.00
105300.000	90,740.00	81,250.00	171,990.00
105400.000	40,010.00	73,130.00	113,140.00
105550.000	40,560.00	0.00	40,560.00
105600.000	41,540.00	121,550.00	163,090.00
105625.000	21,240.00	79,520.00	100,760.00
105627.000	21,150.00	96,120.00	117,270.00
105700.000	212,310.00	0.00	212,310.00
105700.000	176,800.00	267,540.00	444,340.00
105905.000	283,010.00	0.00	283,010.00
106200.000	228,090.00	83,270.00	311,360.00
TOTAL	4,899,790.00	11,145,530.00	16,045,320.00



Box 250, Stonewall, Manitoba R0C 2Z0

Telephone: (204) 467-7979 Fax: (204) 467-7999

Ross Thompson - Mayor
E-Mail: info@stonewall.ca

A Great Place to Call Home

Robert J. Potter - CAO
E-Mail: cao@stonewall.ca

Website: www.stonewall.ca

January 14, 2011

By Registered Mail

Mr. Jim Holloway
506 4th Ave South
Box 67
Stonewall, Manitoba
R0C 2Z0

Dear Jim:

RE: Local Improvement Plan No. 3 - By-law No. 26/10
Rehabilitation of west lift station and associated forcemain works
Lots 7 to 12, both inclusive of Block H Plan 2594
Lots 19 to 24, both inclusive of Block H Plan 2594
Roll No. 70600

16/02/11 Jim Holloway attended the office. Jim asked what the est annual tax from the LIO would be. Mr Potter provided an est of \$55/yr (based on 2011 assmt) for each of the properties (total \$110) (roll nos. 69,100 and 70,600) MR Holloway advised he would not be registering a further objection.

Further to the objection registered by yourself at the Public Hearing held on January 12, 2011 against the Town of Stonewall Local Improvement Plan No. 3-By-law No. 26/10 for the rehabilitation of the West lift station and associated forcemain works and the application / levying of the resulting taxes against your property, enclosed, please find a notice advising that you may further object to The Municipal Board against the said Local Improvement Plan and By-law.

If you have any questions on the Notice or on making a further objection to The Municipal Board please give me a call (467-7960) to discuss.

Yours Truly,

TOWN OF STONEWALL

ROBERT POTTER C.M.M.A.
Chief Administrative Officer
Enc

RP/li

6
4
T
C
P
w
th
A
id
D

**TOWN OF STONEWALL
PUBLIC NOTICE**

OBJECTIONS TO THE MUNICIPAL BOARD

IN RESPECT OF LOCAL IMPROVEMENT PLAN BY-LAW NO 26/10

Rehabilitation Of West Waste Sewer Lift Station And Associated Forcemain Works

The Council of the Town of Stonewall intends to give third reading to By-law No. 26/10 to approve the following Local Improvement Plan.

The completion of rehabilitation works on the west waste sewer lift station (#802 2nd Ave. North) and associated forcemain to replace pumps, valves, fittings and hatches, new siding and roof, interior partition wall, new electrical service, panels and wiring, new genset for backup power, new pump control panel, new ventilating and HVAC system and the installation of a swab port and water supply to the forcemain. The rehabilitated lift station and associated forcemain will provide a more efficient and reliable operation for the transfer of waste sewer to the lagoon for approximately 80% of the properties within Stonewall.

The estimated cost of the rehabilitation works, including engineering consulting fees, hydro service upgrade, permits and interim borrowing interest is \$1,101,000.00 which is proposed to be funded by borrowing.

The local improvement tax required to service the proposed borrowing to be issued under this Plan is proposed to be levied on all assessable property (i.e. taxable, grant and otherwise exempt) within an area generally described as bounded on the north by 4th Ave. North, Procure Drive, Procure Bay and Montgomery Ave., on the east by 4th St. East, on the south by 3rd Ave. south, the VMSC grounds, 5th Ave. S. west of 3rd St. West and Oak Park Drive and on the west by 12th St. West. The attached map shows the extent of the boundaries of the area proposed to be taxed (Local Improvement District No. 3).

The estimated annual principal and interest in the amount of \$95,990.00 will be recovered by a local improvement tax levied annually by mill rate (estimated at 0.60 mills) on the portioned value of all assessable property in Local Improvement District No. 4 (\$164,328,330 – 2010) over a 20 year term (2011 to 2030) at the maximum rate of interest of 6%.

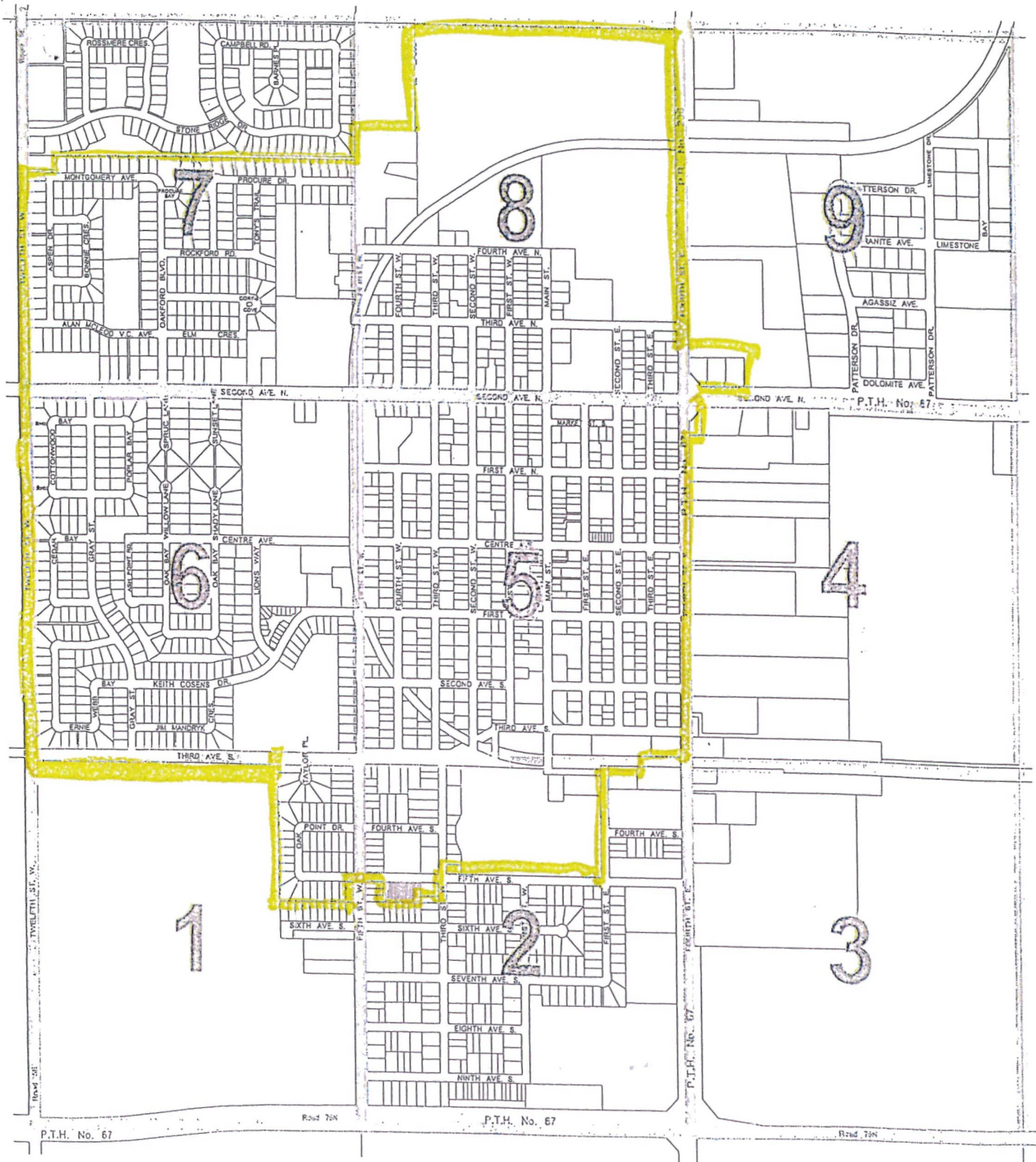
The annual operation of the rehabilitated west lift station and associated forcemain shall continue to be funded by consumer charges on the utility services.

Potential taxpayers under this Local Improvement Plan By-law No. 26/10 may object to the By-law by filing a notice of objection with the secretary to The Municipal Board, 1144-363 Broadway, Winnipeg, Manitoba, R3C 3N9, within 30 days of the date of this Notice.


A notice of objection must contain the name and address of the person filing the objection, identify the by-law number (26/10), identify the property in respect of which the objection is filed and state the grounds to the objection.

Dated at the Town of Stonewall this 19th day of January A.D. 2011, and issued pursuant to section 320(4) of The Municipal Act.

ROBERT J. POTTER C.M.M.A.
Chief Administrative Officer
TOWN OF STONEWALL
204-467-7960
cao@stonewall.ca





KEY MAP



Revised to 2009 Final Assessment Roll
up to Plan No. 47923.

APPENDIX "B" to
SCHEDULE "B"
to Local Improvement
Plan No. 3
BY-LAW NO. 26/10


 Date - Feb., 2009

Manitoba
 Intergovernmental Affairs
 Community Planning Services

Town of Stonewall Roll Entry Maps 1 to 9

PUBLIC HEARING

By-law No.: 26/10

Date: Jan 12/11

NAME: Jim Holloway

MAILING ADDRESS: Box 67, Stonewall, MB

REASON FOR ATTENDING (check as applicable)

for information only

in opposition to by-law

in favour of the by-law



TOWN OF STONEWALL

2011 FINAL ASSESSMENT ROLL
FOR REAL PROPERTY

Ward	Community	Run Date
	TOWN OF STONEWALL	Nov 22, 2010

Roll Number	Owner Name And Mailing Address	Civic Address / Legal Description	Title Or Deed	Frontage Or Area	School Division	DU	Class Portion % Liability	Land	Buildings	Total
								Current Assmt Portioned Assmt	Current Assmt Portioned Assmt	Current Assmt Portioned Assmt
68900.000	ROBERT ANDREW THOMAS JT R ROBERT COLLEEN FAYE JT R BOX 1013 STONEWALL MB ROC 220	559 3RD ST W 1-H-2594 2-H-2594 ORG NE-25-13-01-E ORG SE-25-13-01-E ORG SE-36-13-01-E	2382559	100.26FT	Interlake	1	Residential 1 45.00 Taxable	80,200 36,090	166,700 75,020	246,900 111,110
69100.000	HOLLOWAY JAMES EDWARD R BOX 67 STONEWALL MB ROC 220	573 3RD ST W 3-H-2594 4-H-2594 5-H-2594 6-H-2594 ORG NE-25-13-01-E	2197486	200.52FT	Interlake	1	Residential 1 45.00 Taxable Other Property 65.00 Taxable	97,600 43,920 10,800 7,020	55,200 24,840 22,300 14,500	152,800 68,760 33,100 21,520
70565.000	ENGLISH JAMES LAURIE R BOX 4071 STONEWALL MB ROC 220	580 5TH ST W 13-H-2594 ORG NE-25-13-01-E	2348645	50.17FT	Interlake	1	Residential 1 45.00 Taxable	60,200 27,090	161,400 72,630	221,600 99,720
70570.000	BLACK HAROLD STANLEY JT R BLACK HELEN JT R BOX 4545 STONEWALL MB ROC 220	576 5TH ST W 14-H-2594 ORG NE-25-13-01-E	2239487	50.17FT	Interlake	1	Residential 1 45.00 Taxable	60,200 27,090	155,900 70,160	216,100 97,250
70575.000	DAVIS GREGORY LOREN WALKER R BOX 4591 STONEWALL MB ROC 220	572 5TH ST W 15-H-2594 ORG NE-25-13-01-E ORG SE-25-13-01-E ORG SE-36-13-01-E	2391448	50.16FT	Interlake	1	Residential 1 45.00 Taxable	60,100 27,050	146,000 65,700	206,100 92,750
70580.000	PALMER IAIN JT R WOODSWORTH SHIRLEY LOUISE JT R BOX 4342 STONEWALL MB ROC 220	566 5TH ST W 16-H-2594 ORG NE-25-13-01-E	2094431	50.17FT	Interlake	1	Residential 1 45.00 Taxable	60,200 27,090	173,800 78,210	234,000 105,300
70585.000	HOLMES GARY R BOX 4495 STONEWALL MB ROC 220	562 5TH ST W 17-H-2594 ORG NE-25-13-01-E	2174891	50.17FT	Interlake	1	Residential 1 45.00 Taxable	60,200 27,090	155,800 70,110	216,000 97,200
70590.000	SOWA JUSTIN ANTHONY R BOX 1974 STONEWALL MB ROC 220	556 5TH ST W 18-H-2594 ORG NE-25-13-01-E	2448448	50.17FT	Interlake	1	Residential 1 45.00 Taxable	60,200 27,090	131,300 59,090	191,500 86,180
70600.000	HOLLOWAY JAMES EDWARD R BOX 67 STONEWALL MB ROC 220	506 4TH AVE S 7-H-2594 8-H-2594 9-H-2594 10-H-2594 11-H-2594 12-H-2594 19-H-2594 20-H-2594 21-H-2594 22-H-2594 23-H-2594 24-H-2594 ORG NE-25-13-01-E	2197486	300.48FT	Interlake	0	Residential 1 45.00 Taxable	199,500 89,780		199,500 89,780

PUBLIC HEARING

By-law No.: 26/10

Date: Jan 12/11

NAME: Ken Craig

MAILING ADDRESS: Box 3105

REASON FOR ATTENDING (check as applicable)

✓ for information only

in opposition to by-law

in favour of the by-law

PUBLIC HEARING

By-law No.: 26/10

Date: Jan 12/11

NAME: Santo Cuilla

MAILING ADDRESS: Box 4317


REASON FOR ATTENDING (check as applicable)

 for information only

 in opposition to by-law

 in favour of the by-law

RESOLUTION OF COUNCIL



A Great Place to Call Home

TOWN OF STONEWALL

DATE: JAN 12 2011

MOVED BY COUNCILLOR

Wes Pappi

SECONDED BY COUNCILLOR

[Signature]

RESOLUTION NO. 12/11 :

BE IT HEREBY RESOLVED THAT BY-law No. 26/10, being a by-law to authorize the expenditure and borrowing of money for the completion of rehabilitation works to the west waste sewer lift station and associated forcemain as a Local Improvement, having been introduced be now read a first time.

	FOR	AGAINST	ABSTAIN	
BADGER	___	___	___	
CORBIN	___	___	___	CARRIED ✓
McLEAN	___	___	___	DEFEATED ___
TAPLIN	___	___	___	
THOMPSON	___	___	___	

[Signature]
MAYOR

LOCAL IMPORVEMENT PLAN No. 3
BY-LAW No. 26/10
REHABILITATION OF WEST LIFT STATION &
ASSOCIATED FORCEMAIN WORKS

PUBLIC HEARING
(January 12, 2011)

Background:

The 5 and 20 Year Capital Expenditure Program identified a number of years ago the need to plan for capital upgrades / improvements to the west lift station to address expected operational deficiencies for an aging facility and to meet Provincial water and wastewater systems required assessments. The capital works were anticipated to occur in 2010 /2011.

In late 2009 the Town retained AECOM, an engineering consulting firm, to complete an assessment of the west lift station to inspect its operation, evaluate its condition for repair, replacement or rehabilitation and provide a recommendation on any capital works for a minimum continued 20 years of service / operation. The AECOM report was completed and provided to the Town in August of 2010.

The AECOM report identified;

- West lift station was constructed in 1972 and has reached its life expectancy for continued operation without major rehabilitation
- West lift station handles about 80% of the Town's sewage
- Pump performance, electrical and piping, backup power have or are failing
- The existing electrical and HVAC equipment and systems do not meet current Building Code requirements
- Present capacity is too low to handle wet weather flow

The AECOM reported recommended the rehabilitation of the west lift station. The rehabilitation works for the west lift station and associated forcemain will include replacement of sewage pumps with higher capacity pumps, replacement of valves, fittings and hatches, new insulated metal cladding with a hip roof with metal roofing, construction of interior partition wall separating the electrical room from the wet well, new electrical service, panels, transfer switch and wiring, new genset for backup power, new pump control panel, new ventilation and HVAC system, installation of swab port and water supply to 400mm forcemain.

The rehabilitated lift station and associated forcemain will provide a more efficient and reliable operation for the transfer of waste sewer to the lagoon and will meet the Town 20 year population growth to the year 2030.

The estimated cost for the rehabilitation works, inclusive of engineering fees, hydro service upgrade to 3 Phase, permits and interim borrowing interest is \$1,101,000.00.

Local Improvement District No. 4 – Proposal

To undertake the rehabilitation works and to provide the funds for the cost of the work the Town of Stonewall has proposed a Local Improvement Plan.

The Local Improvement Plan will become a Local Improvement District whereby the properties, current and future, which are serviced by the west lift station will pay for the rehabilitation works over a 20 year period (2011 to 2030).

The Town has prepared the Local Improvement Plan and has provided notice to each of the potential taxpayers of its intention and of a Public Hearing to hear any potential taxpayers who wish to make a representation, ask questions or register an objection to the Local Improvement Plan.

All Objections, written or verbal **MUST** be filed **prior** to the adjournment of the Hearing and must include the name, address and property description of the person(s) filing the objection and **state** the grounds of the Objection.

IF there are no Objectors OR if there are objections by less than 2/3 of the potential taxpayers Council will give first reading to the Local Improvement Plan By-law No. 26/10 and submit the Local Improvement Plan By-law to the Municipal Board for consideration.

IF there were objections by less than 2/3 of the potential taxpayers the Town will notify each objector of their right to further object to the Municipal Board. If 25 or 10% of the potential taxpayers object the Municipal Board will hold a Public Hearing on the proposed Local Improvement Plan.

The Municipal Board will either approve or amend the Local Improvement Plan By-law with or without conditions OR will reject the By-law.

LOCAL IMPORVEMENT PLAN No. 3
BY-LAW No. 26/10
REHABILITATION OF WEST LIFT STATION &
ASSOCIATED FORCEMAIN WORKS

PUBLIC HEARING
(January 12, 2011)

Background:

The 5 and 20 Year Capital Expenditure Program identified a number of years ago the need to plan for capital upgrades / improvements to the west lift station to address expected operational deficiencies for an aging facility and to meet Provincial water and wastewater systems required assessments. The capital works were anticipated to occur in 2010 /2011.

In late 2009 the Town retained AECOM, an engineering consulting firm, to complete an assessment of the west lift station to inspect its operation, evaluate its condition for repair, replacement or rehabilitation and provide a recommendation on any capital works for a minimum continued 20 years of service / operation. The AECOM report was completed and provided to the Town in August of 2010.

The AECOM report identified;

- West lift station was constructed in 1972 and has reached its life expectancy for continued operation without major rehabilitation
- West lift station handles about 80% of the Town's sewage
- Pump performance, electrical and piping, backup power have or are failing
- The existing electrical and HVAC equipment and systems do not meet current Building Code requirements
- Present capacity is too low to handle wet weather flow

The AECOM reported recommended the rehabilitation of the west lift station. The rehabilitation works for the west lift station and associated forcemain will include replacement of sewage pumps with higher capacity pumps, replacement of valves, fittings and hatches, new insulated metal cladding with a hip roof with metal roofing, construction of interior partition wall separating the electrical room from the wet well, new electrical service, panels, transfer switch and wiring, new genset for backup power, new pump control panel, new ventilation and HVAC system, installation of swab port and water supply to 400mm forcemain.

The rehabilitated lift station and associated forcemain will provide a more efficient and reliable operation for the transfer of waste sewer to the lagoon and will meet the Town 20 year population growth to the year 2030.

The estimated cost for the rehabilitation works, inclusive of engineering fees, hydro service upgrade to 3 Phase, permits and interim borrowing interest is \$1,101,000.00.

Local Improvement District No. 4 – Proposal

To undertake the rehabilitation works and to provide the funds for the cost of the work the Town of Stonewall has proposed a Local Improvement Plan.

The Local Improvement Plan will become a Local Improvement District whereby the properties, current and future, which are serviced by the west lift station will pay for the rehabilitation works over a 20 year period (2011 to 2030).

The Town has prepared the Local Improvement Plan and has provided notice to each of the potential taxpayers of its intention and of a Public Hearing to hear any potential taxpayers who wish to make a representation, ask questions or register an objection to the Local Improvement Plan.

All Objections, written or verbal **MUST** be filed **prior** to the adjournment of the Hearing and must include the name, address and property description of the person(s) filing the objection and **state** the grounds of the Objection.

IF there are no Objectors OR if there are objections by less than 2/3 of the potential taxpayers Council will give first reading to the Local Improvement Plan By-law No. 26/10 and submit the Local Improvement Plan By-law to the Municipal Board for consideration.

IF there were objections by less than 2/3 of the potential taxpayers the Town will notify each objector of their right to further object to the Municipal Board. If 25 or 10% of the potential taxpayers object the Municipal Board will hold a Public Hearing on the proposed Local Improvement Plan.

The Municipal Board will either approve or amend the Local Improvement Plan By-law with or without conditions OR will reject the By-law.



A Great Place to Call Home

Box 250
Stonewall, Manitoba
R0C 2Z0
www.stonewall.ca

56300
SAME AS
ASS. ROLL.

~~Peters, Carol
185 4th St W
Box 462
Balmoral, Man. R0C 0H0~~



REVENUE RECEIPT

RENVOI À L'ÉMISSION

Unpaid
Non réclamé


No such address
Adresse inexistante

Address incomplete
Adresse incomplète

Moved / Unité déplaçée
Mouvement / Déplacement

No such office
Bureau inexistant

PB031983333
000977 CDFZY
1208 101952





TOWN OF STONEWALL



PUBLIC NOTICE

**REGARDING A LOCAL IMPROVEMENT PLAN
BY-LAW NO. 26/10 FOR THE COMPLETION OF REHABILITATION
WORKS ON THE WEST WASTE SEWER LIFT STATION AND
ASSOCIATED FORCEMAIN**

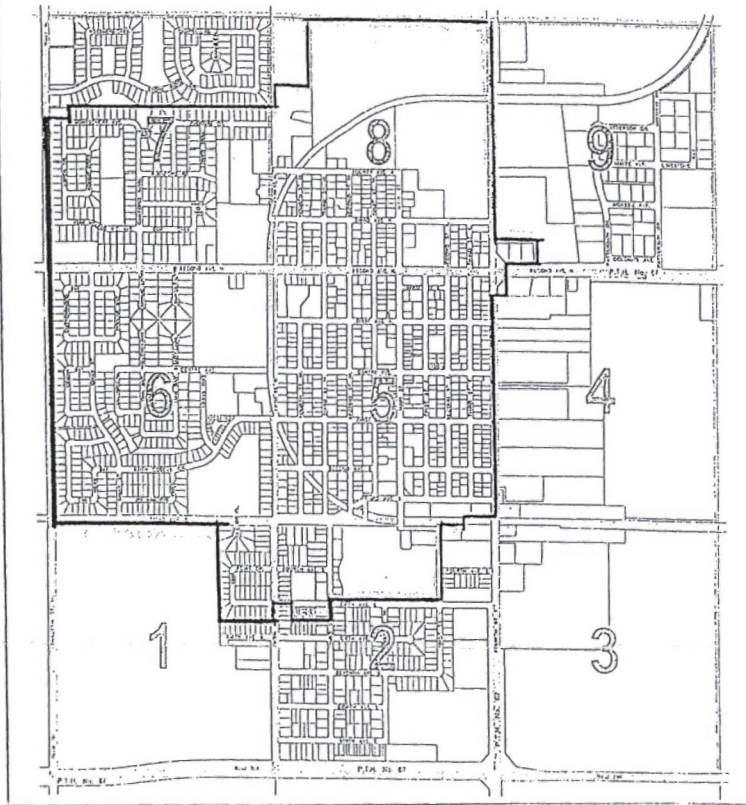
PUBLIC NOTICE is hereby given pursuant to Subsection 318(1) of The Municipal Act that the Council of the Town of Stonewall has scheduled a Public Hearing at the Town Hall, #293 Main Street, Stonewall on the 12th day of January, 2011 at 8:30 P.M. to present the following Local Improvement Plan.

The completion of rehabilitation works on the west waste sewer lift station (#802 2nd Ave. North) and associated forcemain to replace pumps, valves, fittings and hatches, new siding and roof, interior partition wall, new electrical service, panels and wiring, new genset for backup power, new pump control panel, new ventilating and HVAC system and the installation of a swab port and water supply to the forcemain. The rehabilitated lift station and associated forcemain will provide a more efficient and reliable operation for the transfer of waste sewer to the lagoon for approximately 80% of the properties within Stonewall.

The estimated cost of the rehabilitation works, including engineering consulting fees, hydro service upgrade, permits and interim borrowing interest is \$1,101,000.00 which is proposed to be funded by borrowing.

The local improvement tax required to service the proposed borrowing to be issued under this Plan is proposed to be levied on all assessable property (i.e. taxable, grant and otherwise exempt) within an area generally described as bounded on the north by 4th Ave. North, Procure Drive, Procure Bay and Montgomery Ave., on the east by 4th St. East, on the south by 3rd Ave. south, the VMSC grounds, 5th Ave. S. west of 3rd St. West and Oak Park Drive and on the west by 12th St. West. The following map shows the extent of the boundaries of the area proposed to be taxed (Local Improvement District No. 4)

(SEE OVER)



APPENDIX "B" to
SCHEDULE "B"
to Local Improvement
Plan No. 3
BY-LAW NO. 26/10

The estimated annual principal and interest in the amount of \$95,990.00 will be recovered by a local improvement tax levied annually by mill rate (estimated at 0.60 mills) on the portioned value of all assessable property in Local Improvement District No. 4 (\$164,328,330 – 2010) over a 20 year term (2011 to 2030) at the maximum rate of interest of 6%.

The annual operation of the rehabilitated west lift station and associated forcemain shall continue to be funded by consumer charges on the utility services.

A written objection may be filed with the Chief Administrative Officer at the Town Office, #293 Main Street, Box 250, Stonewall, MB, R0C 2Z0, fax #467-7999 and email cao@stonewall.ca prior to the commencement of the Hearing. At the Hearing, Council will hear any potential taxpayers who wish to make a representation, ask questions or register an objection to the local improvement plan.

All objections, written or verbal, must be filed prior to the adjournment of the Hearing and must include the name, address and property description of the person filing the objection and the grounds of their objection.

Copies of the local improvement plan are available at the Town Office at #293 Main Street, Stonewall, MB and on the Town website at www.stonewall.ca

Dated at the Town of Stonewall this 8th day of December, A.D., 2010 and issued pursuant to Section 318 of The Municipal Act.

Robert J. Potter, C.M.M.A.
Chief Administrative Officer
Town of Stonewall
467-7979
cao@stonewall.ca



A Great Place to Call Home

Box 250
Stonewall, Manitoba
R0C 2Z0
www.stonewall.ca

16400
SAME AS
ASS. BOLL

Peters, Gertrude
310 1st St E
Box 4083
Balmoral, Man. R0C 0H0

RETENUE DE L'ÉCRITURE
REMOVED BY POSTER

Undelivered
Non livré

No address
Adresse manquante

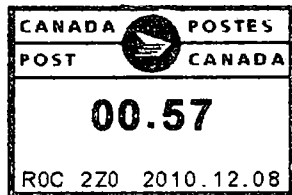
Address incomplete
Adresse incomplète

Moved / Unknown
Déménagé / Inconnu

No such Post Office
Bureau inexistant


Refused by addressee
Refusé par le destinataire

RB031 1683333
000831 FIC?A
1208 101423





TOWN OF STONEWALL



PUBLIC NOTICE

**REGARDING A LOCAL IMPROVEMENT PLAN
BY-LAW NO. 26/10 FOR THE COMPLETION OF REHABILITATION
WORKS ON THE WEST WASTE SEWER LIFT STATION AND
ASSOCIATED FORCEMAIN**

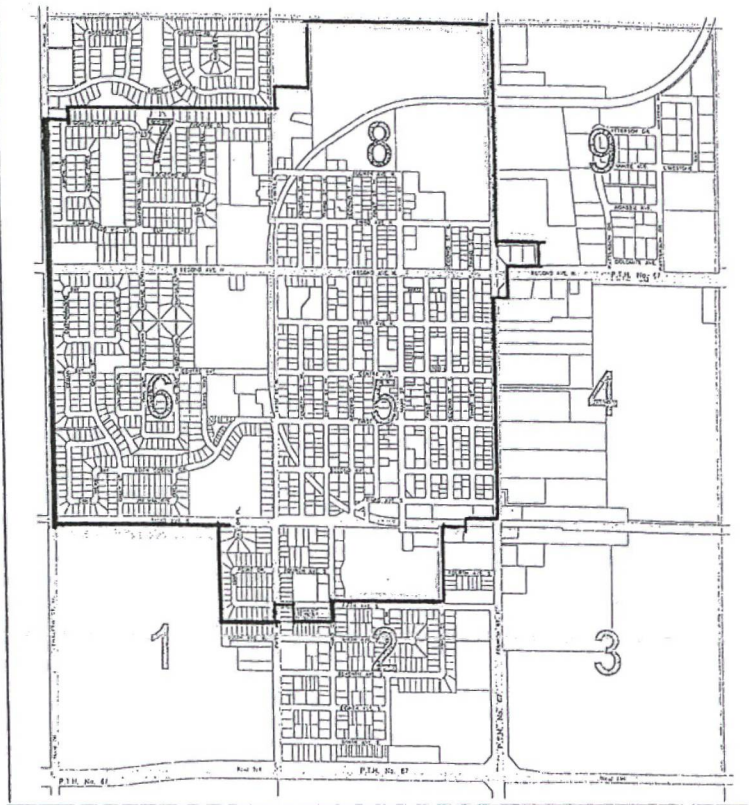
PUBLIC NOTICE is hereby given pursuant to Subsection 318(1) of The Municipal Act that the Council of the Town of Stonewall has scheduled a Public Hearing at the Town Hall, #293 Main Street, Stonewall on the 12th day of January, 2011 at 8:30 P.M. to present the following Local Improvement Plan.

The completion of rehabilitation works on the west waste sewer lift station (#802 2nd Ave. North) and associated forcemain to replace pumps, valves, fittings and hatches, new siding and roof, interior partition wall, new electrical service, panels and wiring, new genset for backup power, new pump control panel, new ventilating and HVAC system and the installation of a swab port and water supply to the forcemain. The rehabilitated lift station and associated forcemain will provide a more efficient and reliable operation for the transfer of waste sewer to the lagoon for approximately 80% of the properties within Stonewall.

The estimated cost of the rehabilitation works, including engineering consulting fees, hydro service upgrade, permits and interim borrowing interest is \$1,101,000.00 which is proposed to be funded by borrowing.

The local improvement tax required to service the proposed borrowing to be issued under this Plan is proposed to be levied on all assessable property (i.e. taxable, grant and otherwise exempt) within an area generally described as bounded on the north by 4th Ave. North, Procure Drive, Procure Bay and Montgomery Ave., on the east by 4th St. East, on the south by 3rd Ave. south, the VMSC grounds, 5th Ave. S. west of 3rd St. West and Oak Park Drive and on the west by 12th St. West. The following map shows the extent of the boundaries of the area proposed to be taxed (Local Improvement District No. 4)

(SEE OVER)



APPENDIX "B" to
SCHEDULE "B"
to Local Improvement
Plan No. 3
BY-LAW NO. 26/10

The estimated annual principal and interest in the amount of \$95,990.00 will be recovered by a local improvement tax levied annually by mill rate (estimated at 0.60 mills) on the portioned value of all assessable property in Local Improvement District No. 4 (\$164,328,330 – 2010) over a 20 year term (2011 to 2030) at the maximum rate of interest of 6%.

The annual operation of the rehabilitated west lift station and associated forcemain shall continue to be funded by consumer charges on the utility services.

A written objection may be filed with the Chief Administrative Officer at the Town Office, #293 Main Street, Box 250, Stonewall, MB, R0C 2Z0, fax #467-7999 and email cao@stonewall.ca **prior** to the commencement of the Hearing. At the Hearing, Council will hear any potential taxpayers who wish to make a representation, ask questions or register an objection to the local improvement plan.

All objections, written or verbal, must be filed **prior** to the adjournment of the Hearing and **must** include the name, address and property description of the person filling the objection and the grounds of their objection.

Copies of the local improvement plan are available at the Town Office at #293 Main Street, Stonewall, MB and on the Town website at www.stonewall.ca

Dated at the Town of Stonewall this 8th day of December, A.D., 2010 and issued pursuant to Section 318 of The Municipal Act.

Robert J. Potter, C.M.M.A.
Chief Administrative Officer
Town of Stonewall
467-7979
cao@stonewall.ca



Dec.17, 2010

*Robert Potter
Chief Administrative Officer
Town of Stonewall
Box 250
Stonewall, Mb.
ROC2ZO*

Re: File No. LID West Lift Rehab

Dear Robert,

Thank you for your Dec.13, 2010 reply to our letter re areas of exclusion. Your explanation is sufficient; and we request that our concern be withdrawn.


Yours truly,

Shirley & John Unrau

A handwritten signature in cursive script, appearing to read "Shirley Unrau". The signature is written in dark ink and is positioned below the typed name.

ROBERT
POTTER

1942
MAY 15 1942
MAY 15 1942



Box 250, Stonewall, Manitoba R0C 2Z0

Ross Thompson - Mayor
E-Mail: info@stonewall.ca

A Great Place to Call Home

Website: www.stonewall.ca

Telephone: (204) 467-7979 Fax: (204) 467-7999

Robert J. Potter - CAO
E-Mail: cao@stonewall.ca

December 13, 2010

File No. LID West Lift Rehab

John Unrau
Shirley Unrau
519 3rd Street West
Box 2
Stonewall, MB.
R0C 2Z0

Dear Shirley & John:

**RE: Local Improvement Plan and Capital Debt Proposal for
Rehabilitation of west lift station.**

Thank you for your letter of December 9, 2010 concerning your objection to the Local Improvement Plan and Capital Debt proposed for the rehabilitation of the west lift station.

To respond to your objection that the area excludes the levy of the local improvement tax on the southern half of area 2, the north half of area 7 and the property east of 4th Street East please see the following.

South ½ of Area 2 – This area is serviced by its own lift station (identified in green) which was installed and paid for by this area of town.

North ½ of Area 7 – This area is serviced by its own lift station (identified in blue) which was installed by the developer of this property and paid for by the sale of lots.

Properties east of 4th St. East – The properties east of 4th St. East, with the exception of those included in the LID area, are not serviced with Town water or sewer.

In addition to the fact that the above properties do not use the west lift station the further following factors were taken into consideration when identifying the Local Improvement District (area) that would be subject to the local improvement levy.

Page 2

The Local Improvement Plan and Capital debt (the tax levy for the proposed rehabilitation work) must receive the approval of The Municipal Board. The Board typically does not allow properties that do not benefit from the work to be responsible for the resulting levy.

A Local Improvement proposal may not be proceeded with IF 50% or more of the proposed Local Improvement District (area) to be taxed opposes the proposal. In this instance the proposed area represents about 80% of the tax payees of the Town. If those areas which have not been included had been included but object the Proposal would still have gone through as those tax payees do not represent 50% or more. So IF those properties had been included and had to pay AND then when the time comes to rehabilitate the south lift station (green property identified in south ½ of area 2) and to be fair all of the properties in Town were included in the proposal to pay for these works but 50% (who are now the majority) object to the work it would not go through OR the Proposal would have to be revised to include only those properties who would benefit from the Proposal.

So as you can see the Proposal is fair, as to who is to be responsible for paying for the work. There would have been no guarantee that IF the Municipal Board allowed properties to be included which do not benefit AND IF when time comes for one of the other lift stations to be rehabilitated that all of the properties in Town would help pay for.

Hopefully this addresses your concern. If so the Town would appreciate a response, in writing advising that your concern has been withdrawn.

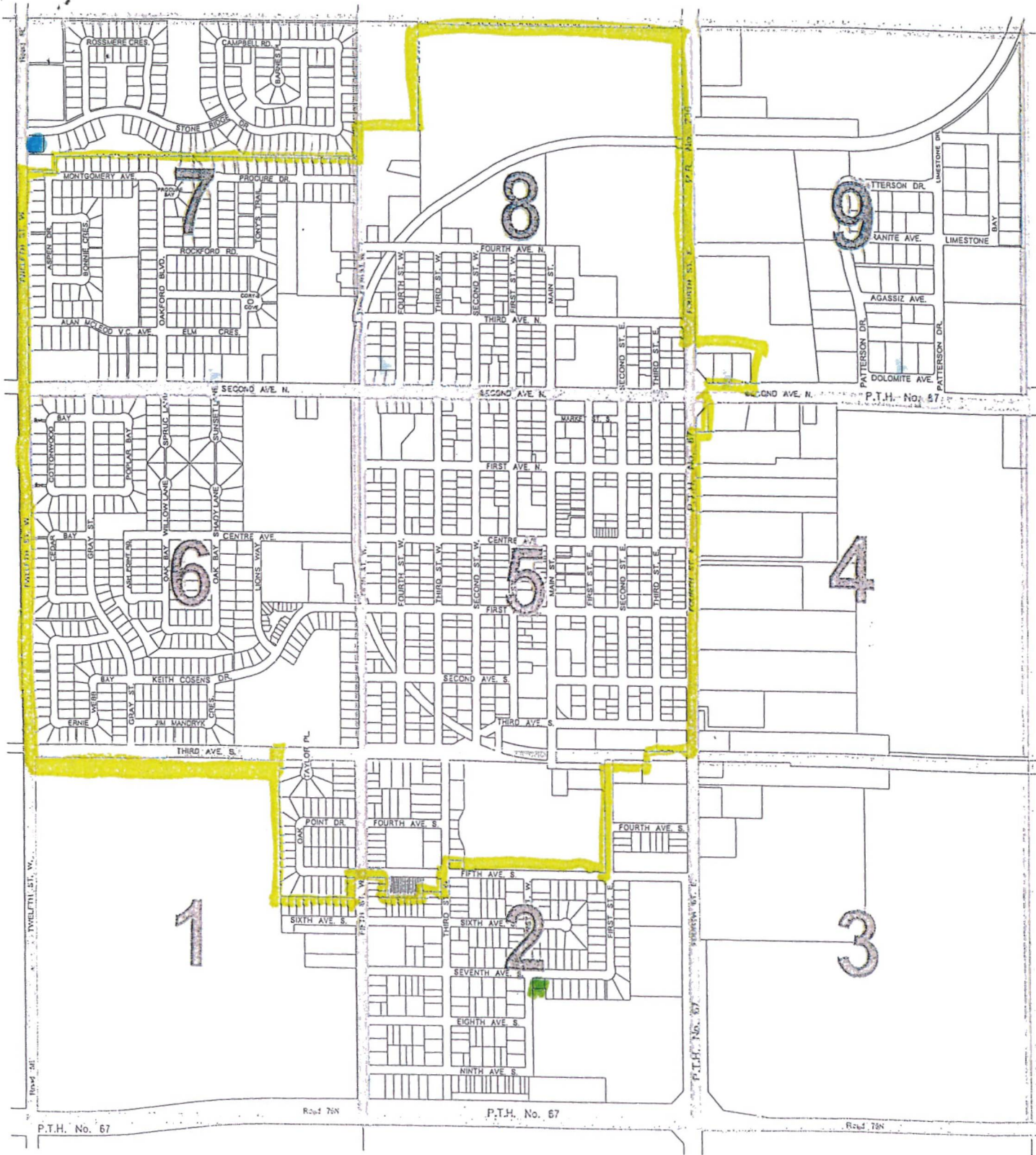
If you have any further concerns or questions please call me at my direct line 467-7960.

Yours truly,


TOWN OF STONEWALL

ROBERT J. POTTER, C.M.M.A.
Chief Administrative Officer



RJP/lfa



KEY MAP



Revised to 2009 Final Assessment Roll
up to Plan No. 47923.


 Date - Feb., 2009 
Manitoba
 Intergovernmental Affairs

APPENDIX "B" to
 SCHEDULE "B"
 to Local Improvement
 Plan No. 3
 BY-LAW NO. 26/10

Town of Stonewall Roll Entry Maps 1 to 9

Dec.09, 2010
Stonewall, Mb.



Chief Administrative Officer
Town of Stonewall
293 Main St.
Box 250
Stonewall, Mb.

Dear Robert Potter,

Regarding the public notice of a local improvement plan, By-law #26/10 for the completion of Rehabilitation Works on the West Waste Sewer Lift Station and associated Forcemain:

Neither John, nor I will be able to attend the public hearing on Jan.12, 2011; and therefore wish to file a written objection.

Our objection focuses on the area which is EXCLUDED from the levy of local improvement tax. Specifically: the southern half of area 2; and the northern half of area 7.

We have no objection to the improvements themselves, as we understand it is necessary to maintain and upgrade aging equipment. It would seem to us that the entire town should equally share in these costs, thereby reducing the individual household cost.

If there is an explanation regarding these boundaries, we would like to be advised.

Thank you, and regards,

Shirley & John Unrau
519 Third St. West
Box 2
Stonewall, Mb.

Shirley Unrau
John Unrau
Lot/Section DES 1 A
Blk/Twp 2594
Title 1376597

4675407



TOWN OF STONEWALL



PUBLIC NOTICE

**REGARDING A LOCAL IMPROVEMENT PLAN
BY-LAW NO. 26/10 FOR THE COMPLETION OF REHABILITATION
WORKS ON THE WEST WASTE SEWER LIFT STATION AND
ASSOCIATED FORCEMAIN**

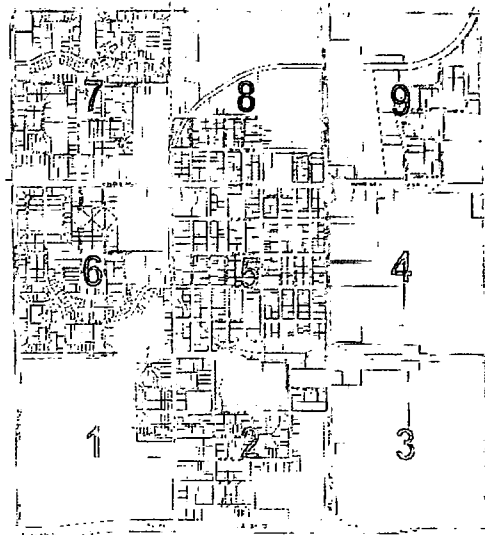
PUBLIC NOTICE is hereby given pursuant to Subsection 318(1) of The Municipal Act that the Council of the Town of Stonewall has scheduled a Public Hearing at the Town Hall, #293 Main Street, Stonewall on the 12th day of January, 2011 at 8:30 P.M. to present the following Local Improvement Plan.

The completion of rehabilitation works on the west waste sewer lift station (#802 2nd Ave. North) and associated forcemain to replace pumps, valves, fittings and hatches, new siding and roof, interior partition wall, new electrical service, panels and wiring, new genset for backup power, new pump control panel, new ventilating and HVAC system and the installation of a swab port and water supply to the forcemain. The rehabilitated lift station and associated forcemain will provide a more efficient and reliable operation for the transfer of waste sewer to the lagoon for approximately 80% of the properties within Stonewall.

The estimated cost of the rehabilitation works, including engineering consulting fees, hydro service upgrade, permits and interim borrowing interest is \$1,101,000.00 which is proposed to be funded by borrowing.

The local improvement tax required to service the proposed borrowing to be issued under this Plan is proposed to be levied on all assessable property (i.e. taxable, grant and otherwise exempt) within an area generally described as bounded on the north by 4th Ave. North, Procure Drive, Procure Bay and Montgomery Ave., on the east by 4th St. East, on the south by 3rd Ave. south, the VMSC grounds, 5th Ave. S. west of 3rd St. West and Oak Park Drive and on the west by 12th St. West. The following map shows the extent of the boundaries of the area proposed to be taxed (Local Improvement District No. 3)

(SEE OVER)



KEY MAP

APPROVED FOR BY
COUNCIL RES. 107
BY LOCAL IMPROVEMENT
DISTRICT NO. 4
ON 12/08/2010



Town of Stonewall
Roll Entry Maps 1 to 9

The estimated annual principal and interest in the amount of \$95,990.00 will be recovered by a local improvement tax levied annually by mill rate (estimated at 0.60 mills) on the portioned value of all assessable property in Local Improvement District No. 4 (\$164,328,330 – 2010) over a 20 year term (2011 to 2030) at the maximum rate of interest of 6%.

The annual operation of the rehabilitated west lift station and associated forcemain shall continue to be funded by consumer charges on the utility services.

A written objection may be filed with the Chief Administrative Officer at the Town Office, #293 Main Street, Box 250, Stonewall, MB, R0C 2Z0, fax #467-7999 and email cao@stonewall.ca **prior** to the commencement of the Hearing. At the Hearing, Council will hear any potential taxpayers who wish to make a representation, ask questions or register an objection to the local improvement plan.

All objections, written or verbal, must be filed **prior** to the adjournment of the Hearing and **must** include the name, address and property description of the person filling the objection and the grounds of their objection.

Copies of the local improvement plan are available at the Town Office at #293 Main Street, Stonewall, MB and on the Town website at www.stonewall.ca

Dated at the Town of Stonewall this 8th day of December, A.D., 2010 and issued pursuant to Section 318 of The Municipal Act.

Robert J. Potter, C.M.M.A.
Chief Administrative Officer
Town of Stonewall
467-7979
cao@stonewall.ca



TOWN OF STONEWALL



PUBLIC NOTICE

**REGARDING A LOCAL IMPROVEMENT PLAN
BY-LAW NO. 26/10 FOR THE COMPLETION OF REHABILITATION
WORKS ON THE WEST WASTE SEWER LIFT STATION AND
ASSOCIATED FORCEMAIN**

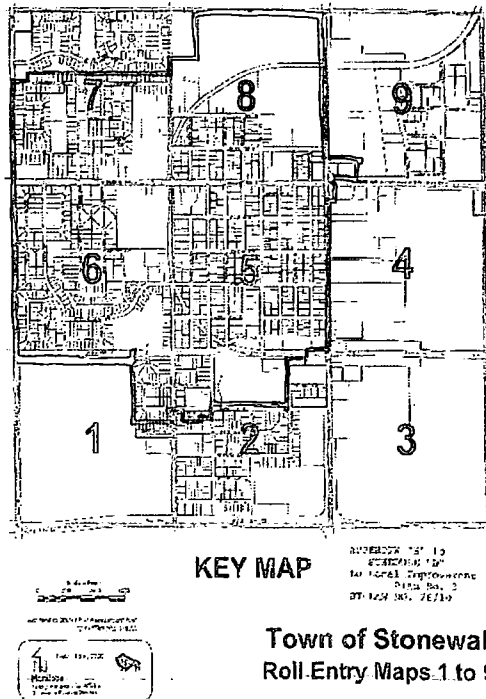
PUBLIC NOTICE is hereby given pursuant to Subsection 318(1) of The Municipal Act that the Council of the Town of Stonewall has scheduled a Public Hearing at the Town Hall, #293 Main Street, Stonewall on the 12th day of January, 2011 at 8:30 P.M. to present the following Local Improvement Plan.

The completion of rehabilitation works on the west waste sewer lift station (#802 2nd Ave. North) and associated forcemain to replace pumps, valves, fittings and hatches, new siding and roof, interior partition wall, new electrical service, panels and wiring, new genset for backup power, new pump control panel, new ventilating and HVAC system and the installation of a swab port and water supply to the forcemain. The rehabilitated lift station and associated forcemain will provide a more efficient and reliable operation for the transfer of waste sewer to the lagoon for approximately 80% of the properties within Stonewall.

The estimated cost of the rehabilitation works, including engineering consulting fees, hydro service upgrade, permits and interim borrowing interest is \$1,101,000.00 which is proposed to be funded by borrowing.

The local improvement tax required to service the proposed borrowing to be issued under this Plan is proposed to be levied on all assessable property (i.e. taxable, grant and otherwise exempt) within an area generally described as bounded on the north by 4th Ave. North, Procure Drive, Procure Bay and Montgomery Ave., on the east by 4th St. East, on the south by 3rd Ave. south, the VMSC grounds, 5th Ave. S. west of 3rd St. West and Oak Park Drive and on the west by 12th St. West. The following map shows the extent of the boundaries of the area proposed to be taxed (Local Improvement District No. 3)

(SEE OVER)



The estimated annual principal and interest in the amount of \$95,990.00 will be recovered by a local improvement tax levied annually by mill rate (estimated at 0.60 mills) on the portioned value of all assessable property in Local Improvement District No. 4 (\$164,328,330 – 2010) over a 20 year term (2011 to 2030) at the maximum rate of interest of 6%.

The annual operation of the rehabilitated west lift station and associated forcemain shall continue to be funded by consumer charges on the utility services.

A written objection may be filed with the Chief Administrative Officer at the Town Office, #293 Main Street, Box 250, Stonewall, MB, R0C 2Z0, fax #467-7999 and email cao@stonewall.ca **prior** to the commencement of the Hearing. At the Hearing, Council will hear any potential taxpayers who wish to make a representation, ask questions or register an objection to the local improvement plan.

All objections, written or verbal, must be filed **prior** to the adjournment of the Hearing and **must** include the name, address and property description of the person filling the objection and the grounds of their objection.

Copies of the local improvement plan are available at the Town Office at #293 Main Street, Stonewall, MB and on the Town website at www.stonewall.ca

Dated at the Town of Stonewall this 8th day of December, A.D., 2010 and issued pursuant to Section 318 of The Municipal Act.

Robert J. Potter, C.M.M.A.
Chief Administrative Officer
Town of Stonewall
467-7979
cao@stonewall.ca

RESOLUTION OF COUNCIL



TOWN OF STONEWALL

A Great Place to Call Home

DATE: DEC 08 2010

MOVED BY COUNCILLOR

[Handwritten signature]

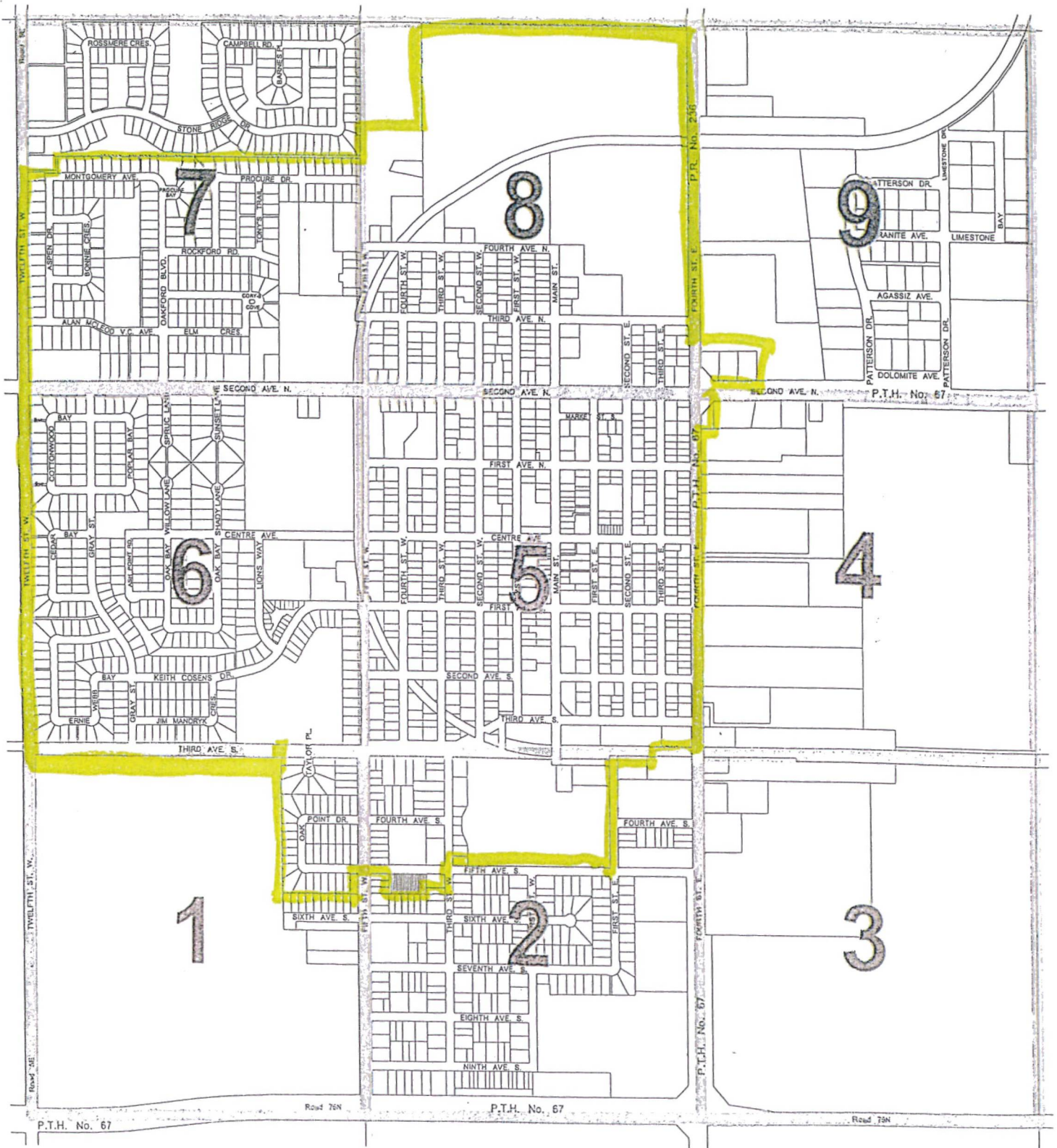
SECONDED BY COUNCILLOR

[Handwritten signature]

RESOLUTION NO. 414/10 :

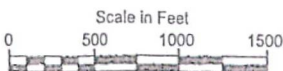
BE IT HEREBY RESOLVED THAT pursuant to Section 315 of The Municipal Act the Town of Stonewall hereby adopts the proposed Local Improvement Plan for the Rehabilitation of the West lift station and associated forcemain.

	FOR	AGAINST	ABSTAIN	
BADGER	—	—	—	
CORBIN	—	—	—	CARRIED ✓
McLEAN	—	—	—	DEFEATED
TAPLIN	—	—	—	
THOMPSON	—	—	—	
				<i>[Handwritten signature]</i> MAYOR




KEY MAP

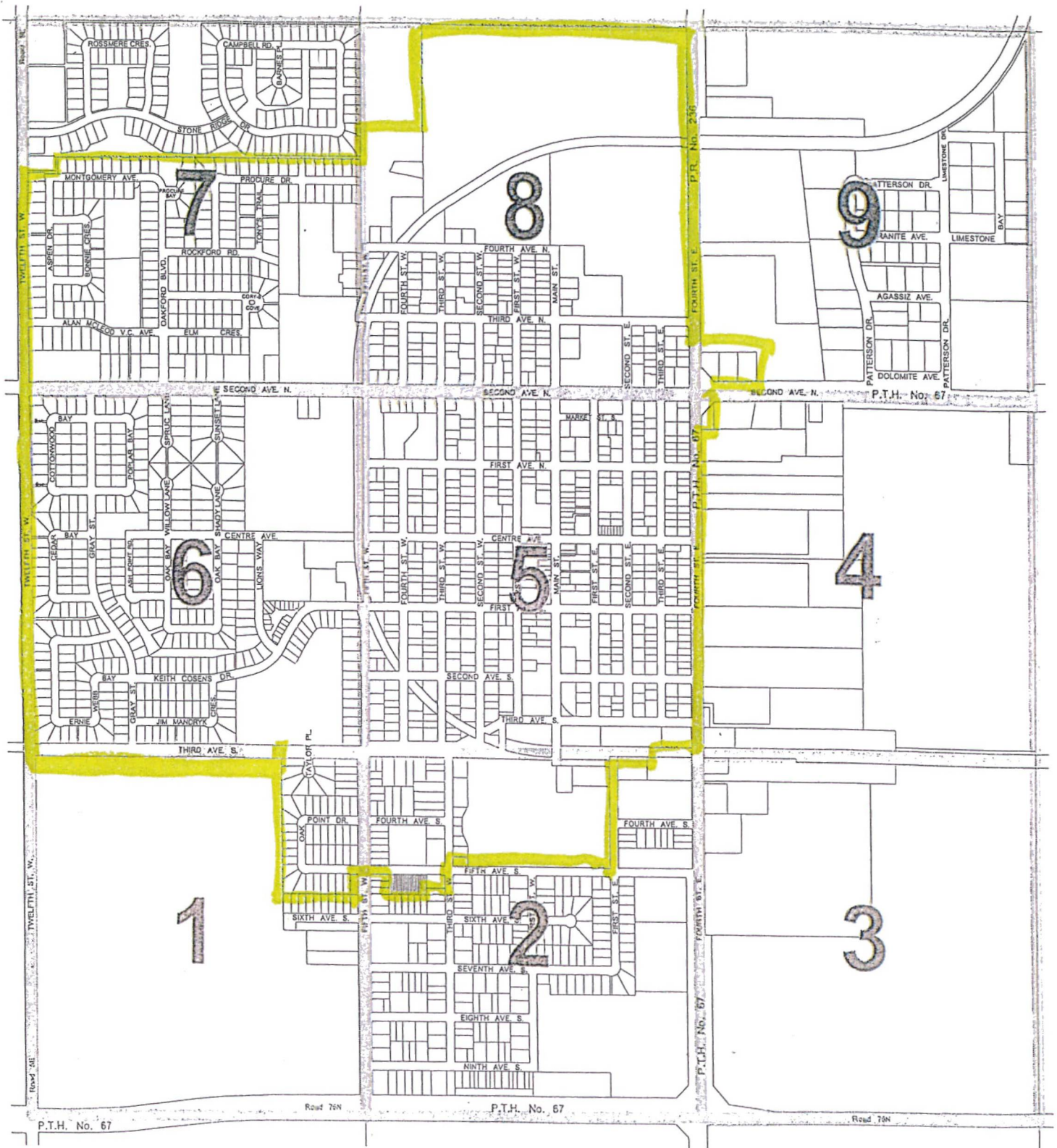
APPENDIX "B" to
 SCHEDULE "B"
 to Local Improvement
 Plan No. 3
 BY-LAW NO. 26/10



Revised to 2009 Final Assessment Roll
 up to Plan No. 47923.

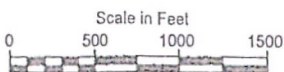

 Date - Feb., 2009
Manitoba
 Intergovernmental Affairs
 Community Planning Services

Town of Stonewall Roll Entry Maps 1 to 9





KEY MAP

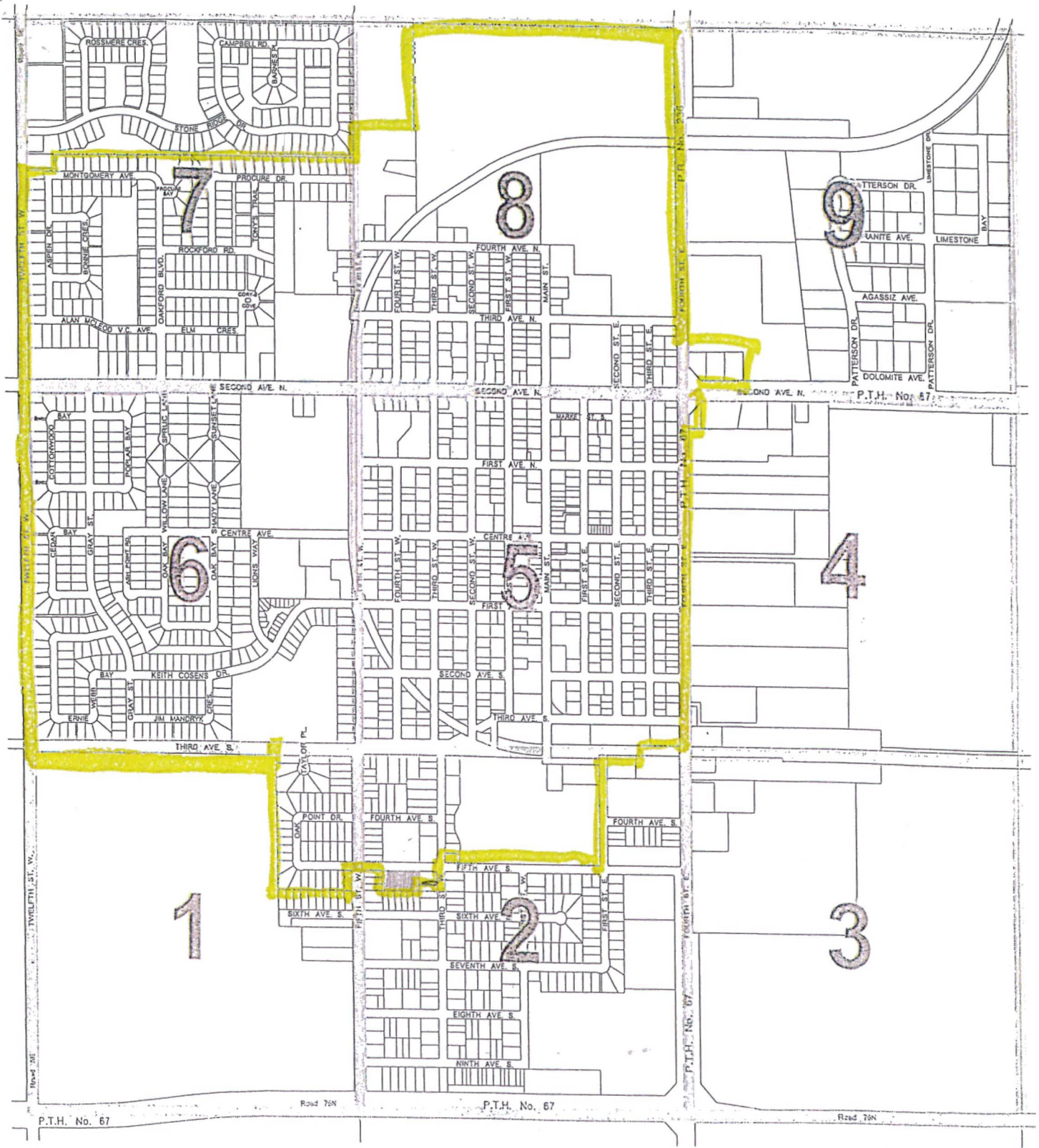
APPENDIX "B" to
 SCHEDULE "B"
 to Local Improvement
 Plan No. 3
 BY-LAW NO. 26/10



Revised to 2009 Final Assessment Roll
 up to Plan No. 47923.


 Date - Feb., 2009

Manitoba
 Intergovernmental Affairs
 Community Planning Services


Town of Stonewall Roll Entry Maps 1 to 9





KEY MAP

West Lift Rehab

APPENDIX "B" to
 SCHEDULE "B"
 to Local Improvement
 Plan No. 3
 BY-LAW NO. 26/10



Revised to 2009 Final Assessment Roll
 up to Plan No. 47923.


 Date - Feb., 2009 
Manitoba
 Intergovernmental Affairs
 Community Planning Services

Town of Stonewall Roll Entry Maps 1 to 9

TAXABLE ASSESSMENTS 2010

GRID	TAXABLE ASSESSMENT		
	LAND	BUILDINGS	TOTAL
GRID 1	1,595,250.00	3,273,770.00	4,869,020.00
GRID 2	2,237,390.00	5,966,070.00	8,203,460.00
GRID 5	14,217,270.00	37,058,110.00	51,275,380.00
GRID 6	10,947,820.00	42,270,130.00	53,217,950.00
GRID 7	7,398,450.00	23,318,750.00	30,717,200.00
GRID 8	4,899,790.00	11,145,530.00	16,045,320.00
TOTAL	41,295,970.00	123,032,360.00	164,328,330.00

EXCEL

- EXCEL ON STONEWALL

- ROBERT

- TAXABLE ASS. 2010.

TAXABLE ASSESSMENTS 2010

ROLL	TAXABLE ASSESSMENT		
	LAND	BUILDINGS	TOTAL
95500.000	31,910.00	54,500.00	86,410.00
95510.000	35,820.00	57,560.00	93,380.00
95515.000	39,110.00	58,500.00	97,610.00
95520.000	34,110.00	50,540.00	84,650.00
95525.000	34,110.00	58,370.00	92,480.00
95530.000	39,110.00	69,080.00	108,190.00
95535.000	35,730.00	96,530.00	132,260.00
95540.000	31,820.00	37,350.00	69,170.00
95545.000	31,640.00	69,440.00	101,080.00
95550.000	30,290.00	72,000.00	102,290.00
95560.000	30,240.00	61,380.00	91,620.00
95565.000	30,240.00	66,060.00	96,300.00
95570.000	30,240.00	55,170.00	85,410.00
95575.000	29,160.00	69,530.00	98,690.00
95580.000	29,160.00	45,500.00	74,660.00
95585.000	31,860.00	59,630.00	91,490.00
95590.000	29,160.00	61,740.00	90,900.00
95595.000	29,160.00	64,400.00	93,560.00
96000.000	29,160.00	55,530.00	84,690.00
96005.000	29,120.00	58,050.00	87,170.00
96010.000	32,940.00	101,700.00	134,640.00
96015.000	36,230.00	67,280.00	103,510.00
96020.000	29,070.00	78,030.00	107,100.00
96025.000	26,420.00	58,590.00	85,010.00
96030.000	26,460.00	64,490.00	90,950.00
96035.000	26,420.00	65,160.00	91,580.00
96040.000	26,420.00	53,510.00	79,930.00
96045.000	26,420.00	66,690.00	93,110.00
96050.000	29,120.00	59,580.00	88,700.00
96055.000	37,530.00	79,160.00	116,690.00
96060.000	32,270.00	72,360.00	104,630.00
96065.000	29,120.00	59,580.00	88,700.00
96070.000	37,530.00	79,160.00	116,690.00
96075.000	32,270.00	72,360.00	104,630.00
96080.000	29,120.00	71,330.00	100,450.00
96085.000	29,160.00	50,040.00	79,200.00
96090.000	29,160.00	59,180.00	88,340.00
96095.000	29,160.00	62,550.00	91,710.00
97050.000	29,210.00	62,960.00	92,170.00
97055.000	29,210.00	51,210.00	80,420.00
97060.000	29,210.00	54,050.00	83,260.00
97065.000	29,210.00	74,250.00	103,460.00
97070.000	28,310.00	48,150.00	76,460.00
97070.000	1,240.00	7,150.00	8,390.00
97075.000	29,210.00	58,140.00	87,350.00
97080.000	29,210.00	60,030.00	89,240.00
97085.000	29,210.00	69,930.00	99,140.00

TAXABLE ASSESSMENTS 2010

ROLL	TAXABLE ASSESSMENT		
	LAND	BUILDINGS	TOTAL
97090.000	29,210.00	66,870.00	96,080.00
97095.000	29,210.00	56,250.00	85,460.00
98000.000	29,210.00	55,940.00	85,150.00
98005.000	29,210.00	58,500.00	87,710.00
98010.000	29,210.00	61,340.00	90,550.00
98015.000	29,210.00	47,390.00	76,600.00

TOTAL 1,595,250.00 3,273,770.00 4,869,020.00

TAXABLE ASSESSMENTS 2010

ROLL	TAXABLE ASSESSMENT		
	LAND	BUILDINGS	TOTAL
61800.000	254,870.00	2,523,820.00	2,778,690.00
61900.000	113,750.00	335,660.00	449,410.00
62000.000	69,810.00	0.00	69,810.00
62050.000	36,180.00	81,720.00	117,900.00
63501.000	1,890.00	28,670.00	30,560.00
63502.000	1,890.00	28,670.00	30,560.00
63503.000	2,790.00	37,580.00	40,370.00
63504.000	2,790.00	37,580.00	40,370.00
63505.000	2,790.00	37,580.00	40,370.00
63506.000	2,790.00	37,580.00	40,370.00
63507.000	2,790.00	37,580.00	40,370.00
63508.000	2,790.00	37,580.00	40,370.00
63509.000	2,790.00	37,580.00	40,370.00
63510.000	2,790.00	37,580.00	40,370.00
63511.000	1,890.00	28,670.00	30,560.00
63512.000	1,890.00	28,670.00	30,560.00
63513.000	1,890.00	30,110.00	32,000.00
63514.000	1,890.00	30,110.00	32,000.00
63515.000	2,790.00	39,020.00	41,810.00
63516.000	2,790.00	39,020.00	41,810.00
63517.000	2,790.00	39,020.00	41,810.00
63518.000	2,790.00	39,020.00	41,810.00
63519.000	2,790.00	39,020.00	41,810.00
63520.000	2,790.00	39,020.00	41,810.00
63521.000	2,790.00	39,020.00	41,810.00
63522.000	2,790.00	39,020.00	41,810.00
63523.000	1,890.00	30,110.00	32,000.00
63524.000	1,890.00	30,110.00	32,000.00
64100.000	27,050.00	64,040.00	91,090.00
64150.000	27,050.00	40,910.00	67,960.00
64200.000	34,290.00	88,880.00	123,170.00
64300.000	40,320.00	41,310.00	81,630.00
64400.000	40,550.00	38,160.00	78,710.00
64420.000	40,550.00	76,950.00	117,500.00
64500.000	36,180.00	48,920.00	85,100.00
64600.000	34,250.00	46,670.00	80,920.00
64800.000	41,220.00	73,890.00	115,110.00
64820.000	35,730.00	80,280.00	116,010.00
64900.000	43,970.00	49,730.00	93,700.00
65000.000	24,120.00	46,080.00	70,200.00
65002.000	24,120.00	70,650.00	94,770.00
65004.000	24,300.00	83,520.00	107,820.00
65006.000	24,300.00	91,940.00	116,240.00
65008.000	25,920.00	97,430.00	123,350.00
65010.000	25,110.00	62,730.00	87,840.00
65012.000	26,330.00	75,420.00	101,750.00
65014.000	26,330.00	62,420.00	88,750.00

TAXABLE ASSESSMENTS 2010

ROLL	TAXABLE ASSESSMENT		
	LAND	BUILDINGS	TOTAL
65016.000	36,000.00	128,520.00	164,520.00
65018.000	36,000.00	83,840.00	119,840.00
65100.000	43,880.00	63,810.00	107,690.00
68900.000	36,090.00	75,020.00	111,110.00
69100.000	43,920.00	24,840.00	68,760.00
69100.000	7,020.00	14,500.00	21,520.00
70565.000	27,090.00	72,630.00	99,720.00
70570.000	27,090.00	70,160.00	97,250.00
70575.000	27,050.00	65,700.00	92,750.00
70580.000	27,090.00	78,210.00	105,300.00
70585.000	27,090.00	70,110.00	97,200.00
70590.000	27,090.00	59,090.00	86,180.00
70600.000	89,780.00	0.00	89,780.00
95400.000	57,070.00	130,590.00	187,660.00
95430.000	68,190.00	0.00	68,190.00
95450.000	38,160.00	0.00	38,160.00
95455.000	33,740.00	0.00	33,740.00
95460.000	35,620.00	0.00	35,620.00
95470.000	27,500.00	0.00	27,500.00
95480.000	29,160.00	0.00	29,160.00
95490.000	29,160.00	0.00	29,160.00
108700.000	327,540.00	0.00	327,540.00
TOTAL	2,237,390.00	5,966,070.00	8,203,460.00

TAXABLE ASSESSMENTS 2010

ROLL	TAXABLE ASSESSMENT		
	LAND	BUILDINGS	TOTAL
50.000	130,850.00	0.00	130,850.00
100.000	129,680.00	2,262,780.00	2,392,460.00
150.000	119,210.00	801,710.00	920,920.00
200.000	27,140.00	62,420.00	89,560.00
300.000	27,140.00	65,120.00	92,260.00
400.000	20,070.00	28,310.00	48,380.00
410.000	20,030.00	89,370.00	109,400.00
500.000	24,170.00	50,090.00	74,260.00
600.000	24,350.00	48,020.00	72,370.00
800.000	39,470.00	71,190.00	110,660.00
900.000	23,850.00	27,090.00	50,940.00
1000.000	29,750.00	58,460.00	88,210.00
1090.000	23,000.00	30,380.00	53,380.00
1200.000	23,580.00	26,600.00	50,180.00
1300.000	26,600.00	56,520.00	83,120.00
1400.000	36,720.00	52,790.00	89,510.00
1500.000	19,170.00	25,250.00	44,420.00
1600.000	26,510.00	44,420.00	70,930.00
1650.000	23,090.00	100,980.00	124,070.00
1700.000	25,070.00	56,160.00	81,230.00
1800.000	23,090.00	50,040.00	73,130.00
1900.000	28,220.00	44,150.00	72,370.00
1998.000	20,700.00	108,270.00	128,970.00
2000.000	20,700.00	48,420.00	69,120.00
2100.000	33,300.00	64,080.00	97,380.00
2200.000	33,350.00	64,670.00	98,020.00
2300.000	43,420.00	50,900.00	94,320.00
2400.000	43,420.00	208,330.00	251,750.00
2500.000	25,070.00	31,100.00	56,170.00
2600.000	24,170.00	34,160.00	58,330.00
2600.000	6,440.00	8,840.00	15,280.00
2700.000	25,070.00	88,200.00	113,270.00
2800.000	28,620.00	27,090.00	55,710.00
2900.000	20,750.00	65,880.00	86,630.00
3000.000	19,080.00	25,880.00	44,960.00
3100.000	20,750.00	77,130.00	97,880.00
3200.000	27,560.00	40,430.00	67,990.00
3300.000	20,750.00	32,810.00	53,560.00
3500.000	23,580.00	30,830.00	54,410.00
3600.000	63,440.00	216,710.00	280,150.00
3700.000	37,050.00	0.00	37,050.00
3800.000	48,750.00	229,710.00	278,460.00
3801.000	720.00	26,520.00	27,240.00
3850.000	12,160.00	0.00	12,160.00
3900.000	73,710.00	0.00	73,710.00
4200.000	32,630.00	0.00	32,630.00
4400.000	58,760.00	163,020.00	221,780.00

TAXABLE ASSESSMENTS 2010

ROLL	TAXABLE ASSESSMENT		
	LAND	BUILDINGS	TOTAL
4500.000	67,150.00	349,440.00	416,590.00
4600.000	46,540.00	69,620.00	116,160.00
4700.000	23,900.00	61,340.00	85,240.00
4800.000	21,020.00	25,340.00	46,360.00
4900.000	20,300.00	45,360.00	65,660.00
5000.000	22,680.00	67,320.00	90,000.00
5000.000	1,760.00	4,880.00	6,640.00
5200.000	26,190.00	42,930.00	69,120.00
5300.000	21,690.00	0.00	21,690.00
5400.000	25,700.00	33,260.00	58,960.00
5500.000	19,310.00	18,360.00	37,670.00
5600.000	25,560.00	66,780.00	92,340.00
5700.000	19,260.00	24,210.00	43,470.00
5800.000	36,920.00	38,740.00	75,660.00
5900.000	25,560.00	54,680.00	80,240.00
6000.000	19,260.00	31,140.00	50,400.00
6100.000	19,260.00	37,080.00	56,340.00
6200.000	25,560.00	68,940.00	94,500.00
6300.000	25,560.00	71,420.00	96,980.00
6400.000	19,260.00	30,200.00	49,460.00
6500.000	25,560.00	46,940.00	72,500.00
6590.000	19,260.00	69,570.00	88,830.00
6600.000	19,260.00	36,630.00	55,890.00
6700.000	31,320.00	48,740.00	80,060.00
6710.000	19,220.00	78,030.00	97,250.00
6800.000	25,560.00	48,600.00	74,160.00
7100.000	25,520.00	42,120.00	67,640.00
7200.000	37,120.00	94,120.00	131,240.00
7300.000	19,220.00	54,450.00	73,670.00
7400.000	19,310.00	30,290.00	49,600.00
7425.000	19,220.00	11,700.00	30,920.00
7450.000	19,310.00	56,700.00	76,010.00
7500.000	19,220.00	42,530.00	61,750.00
7600.000	19,350.00	35,820.00	55,170.00
7650.000	19,350.00	27,230.00	46,580.00
7700.000	19,220.00	26,690.00	45,910.00
7800.000	20,700.00	71,190.00	91,890.00
7810.000	20,700.00	92,520.00	113,220.00
7900.000	28,170.00	73,490.00	101,660.00
8100.000	22,590.00	56,660.00	79,250.00
8200.000	20,700.00	47,030.00	67,730.00
8300.000	26,640.00	32,450.00	59,090.00
8400.000	20,700.00	22,140.00	42,840.00
8402.000	20,700.00	74,430.00	95,130.00
8500.000	28,170.00	58,590.00	86,760.00
8600.000	28,170.00	75,380.00	103,550.00
8700.000	20,700.00	83,700.00	104,400.00

TAXABLE ASSESSMENTS 2010

ROLL	TAXABLE ASSESSMENT		
	LAND	BUILDINGS	TOTAL
8800.000	20,700.00	24,350.00	45,050.00
8900.000	24,620.00	0.00	24,620.00
9000.000	24,620.00	44,960.00	69,580.00
9100.000	33,660.00	141,930.00	175,590.00
9200.000	20,700.00	20,430.00	41,130.00
9300.000	28,130.00	44,420.00	72,550.00
9500.000	20,700.00	29,790.00	50,490.00
9600.000	28,130.00	57,780.00	85,910.00
9700.000	20,700.00	28,850.00	49,550.00
9800.000	28,170.00	60,390.00	88,560.00
9900.000	28,130.00	40,860.00	68,990.00
10000.000	22,820.00	25,430.00	48,250.00
10100.000	22,820.00	44,010.00	66,830.00
10200.000	23,810.00	42,750.00	66,560.00
10300.000	21,690.00	99,410.00	121,100.00
10400.000	25,380.00	31,100.00	56,480.00
10450.000	22,370.00	149,850.00	172,220.00
10500.000	20,700.00	34,250.00	54,950.00
10550.000	25,070.00	55,130.00	80,200.00
10600.000	21,780.00	29,930.00	51,710.00
10610.000	19,620.00	91,800.00	111,420.00
10700.000	25,020.00	52,380.00	77,400.00
10800.000	20,840.00	31,550.00	52,390.00
10900.000	20,700.00	52,560.00	73,260.00
10950.000	20,700.00	101,520.00	122,220.00
11000.000	28,220.00	47,970.00	76,190.00
11098.000	20,700.00	80,420.00	101,120.00
11100.000	24,660.00	35,370.00	60,030.00
11200.000	31,050.00	37,670.00	68,720.00
11400.000	20,700.00	39,740.00	60,440.00
11500.000	25,110.00	40,550.00	65,660.00
11510.000	24,170.00	57,510.00	81,680.00
11700.000	25,430.00	47,340.00	72,770.00
11800.000	23,580.00	68,040.00	91,620.00
12000.000	20,700.00	33,530.00	54,230.00
12095.000	20,700.00	99,500.00	120,200.00
12100.000	28,940.00	74,340.00	103,280.00
12200.000	22,590.00	41,040.00	63,630.00
12430.000	23,580.00	111,600.00	135,180.00
12500.000	34,020.00	89,550.00	123,570.00
12600.000	27,630.00	48,110.00	75,740.00
12700.000	21,910.00	0.00	21,910.00
12800.000	73,060.00	264,160.00	337,220.00
13000.000	21,910.00	119,340.00	141,250.00
13150.000	13,770.00	16,290.00	30,060.00
13150.000	12,740.00	36,470.00	49,210.00
13200.000	219,380.00	1,018,230.00	1,237,610.00

TAXABLE ASSESSMENTS 2010

ROLL	TAXABLE ASSESSMENT		
	LAND	BUILDINGS	TOTAL
13400.000	73,060.00	137,800.00	210,860.00
14100.000	10,620.00	67,100.00	77,720.00
14100.000	28,470.00	168,550.00	197,020.00
14200.000	73,060.00	268,710.00	341,770.00
14300.000	15,390.00	33,840.00	49,230.00
14600.000	25,680.00	36,270.00	61,950.00
14650.000	39,200.00	121,490.00	160,690.00
14700.000	13,130.00	8,060.00	21,190.00
14800.000	32,890.00	0.00	32,890.00
14900.000	21,910.00	156,330.00	178,240.00
15000.000	21,910.00	99,060.00	120,970.00
15050.000	26,260.00	16,710.00	42,970.00
15100.000	15,120.00	12,690.00	27,810.00
15100.000	9,560.00	7,870.00	17,430.00
15200.000	19,700.00	55,580.00	75,280.00
15300.000	7,740.00	10,580.00	18,320.00
15300.000	16,840.00	23,270.00	40,110.00
15310.000	18,400.00	155,220.00	173,620.00
15400.000	5,720.00	0.00	5,720.00
15500.000	36,470.00	41,470.00	77,940.00
15700.000	35,820.00	206,180.00	242,000.00
15900.000	30,100.00	23,860.00	53,960.00
16000.000	57,920.00	0.00	57,920.00
16200.000	19,170.00	50,220.00	69,390.00
16300.000	19,170.00	26,330.00	45,500.00
16400.000	19,170.00	39,510.00	58,680.00
16500.000	19,170.00	39,330.00	58,500.00
16600.000	109,270.00	128,250.00	237,520.00
17000.000	17,240.00	2,390.00	19,630.00
17100.000	24,900.00	0.00	24,900.00
17200.000	19,170.00	79,790.00	98,960.00
17300.000	19,170.00	27,270.00	46,440.00
17401.000	5,270.00	35,600.00	40,870.00
17402.000	5,270.00	35,600.00	40,870.00
17403.000	5,990.00	38,930.00	44,920.00
17404.000	5,990.00	38,930.00	44,920.00
17405.000	5,270.00	35,600.00	40,870.00
17406.000	5,270.00	35,600.00	40,870.00
17407.000	5,990.00	38,930.00	44,920.00
17408.000	5,990.00	38,930.00	44,920.00
17490.000	19,220.00	47,930.00	67,150.00
17500.000	19,220.00	63,990.00	83,210.00
17600.000	19,220.00	59,310.00	78,530.00
17650.000	19,220.00	58,100.00	77,320.00
17700.000	34,740.00	314,150.00	348,890.00
17800.000	19,220.00	58,320.00	77,540.00
17900.000	25,560.00	70,070.00	95,630.00

TAXABLE ASSESSMENTS 2010

ROLL	TAXABLE ASSESSMENT		
	LAND	BUILDINGS	TOTAL
18050.000	19,220.00	45,630.00	64,850.00
18100.000	23,130.00	80,330.00	103,460.00
18200.000	23,130.00	35,600.00	58,730.00
18300.000	19,220.00	95,900.00	115,120.00
18400.000	24,170.00	28,310.00	52,480.00
18500.000	20,930.00	33,210.00	54,140.00
18600.000	25,560.00	56,340.00	81,900.00
18698.000	19,350.00	64,040.00	83,390.00
18700.000	19,350.00	39,060.00	58,410.00
18900.000	25,560.00	48,830.00	74,390.00
19000.000	19,350.00	51,980.00	71,330.00
19090.000	25,650.00	32,900.00	58,550.00
19100.000	19,170.00	61,430.00	80,600.00
19200.000	19,170.00	61,700.00	80,870.00
19250.000	19,400.00	41,990.00	61,390.00
19300.000	17,510.00	0.00	17,510.00
19400.000	19,170.00	44,910.00	64,080.00
19425.000	17,240.00	78,210.00	95,450.00
19500.000	22,590.00	19,170.00	41,760.00
19550.000	19,440.00	91,940.00	111,380.00
19600.000	22,950.00	32,000.00	54,950.00
19700.000	28,310.00	51,390.00	79,700.00
19800.000	28,310.00	33,660.00	61,970.00
19900.000	19,890.00	26,010.00	45,900.00
20000.000	28,310.00	41,090.00	69,400.00
20100.000	25,560.00	35,190.00	60,750.00
20200.000	25,070.00	40,050.00	65,120.00
20300.000	20,750.00	43,070.00	63,820.00
20400.000	20,750.00	29,430.00	50,180.00
20600.000	25,070.00	58,320.00	83,390.00
20800.000	26,510.00	64,080.00	90,590.00
20900.000	25,070.00	47,520.00	72,590.00
21000.000	20,340.00	47,300.00	67,640.00
21100.000	20,340.00	45,090.00	65,430.00
21300.000	20,700.00	35,060.00	55,760.00
21400.000	21,650.00	49,410.00	71,060.00
21500.000	28,260.00	93,240.00	121,500.00
21600.000	20,700.00	55,710.00	76,410.00
21700.000	28,260.00	82,710.00	110,970.00
21800.000	29,900.00	85,670.00	115,570.00
21900.000	20,700.00	41,000.00	61,700.00
21950.000	20,700.00	94,460.00	115,160.00
22000.000	20,700.00	22,730.00	43,430.00
22100.000	28,260.00	42,840.00	71,100.00
22200.000	20,700.00	27,950.00	48,650.00
22300.000	20,750.00	58,280.00	79,030.00
22400.000	20,700.00	28,260.00	48,960.00

TAXABLE ASSESSMENTS 2010

ROLL	TAXABLE ASSESSMENT		
	LAND	BUILDINGS	TOTAL
22500.000	24,170.00	54,500.00	78,670.00
22600.000	20,700.00	49,640.00	70,340.00
22700.000	24,120.00	56,660.00	80,780.00
22800.000	20,750.00	26,550.00	47,300.00
22850.000	20,750.00	98,870.00	119,620.00
22900.000	20,750.00	20,210.00	40,960.00
22950.000	20,750.00	30,920.00	51,670.00
23000.000	20,750.00	68,850.00	89,600.00
23100.000	25,160.00	59,540.00	84,700.00
23200.000	23,040.00	44,550.00	67,590.00
23250.000	24,890.00	87,170.00	112,060.00
23300.000	29,160.00	85,280.00	114,440.00
23400.000	20,750.00	29,160.00	49,910.00
23500.000	24,390.00	42,120.00	66,510.00
23550.000	24,120.00	42,530.00	66,650.00
23700.000	24,170.00	33,170.00	57,340.00
23750.000	20,750.00	77,940.00	98,690.00
23800.000	20,700.00	25,740.00	46,440.00
23850.000	20,750.00	72,500.00	93,250.00
23900.000	20,750.00	82,760.00	103,510.00
24000.000	20,700.00	10,440.00	31,140.00
24100.000	25,070.00	36,630.00	61,700.00
24150.000	20,750.00	98,870.00	119,620.00
24200.000	23,000.00	51,930.00	74,930.00
24300.000	26,240.00	45,630.00	71,870.00
24400.000	30,600.00	38,790.00	69,390.00
24450.000	22,590.00	50,490.00	73,080.00
24500.000	22,680.00	43,290.00	65,970.00
24600.000	58,370.00	358,670.00	417,040.00
24700.000	27,630.00	48,360.00	75,990.00
24800.000	30,100.00	64,870.00	94,970.00
24900.000	13,000.00	46,280.00	59,280.00
25000.000	13,000.00	0.00	13,000.00
25050.000	29,970.00	99,390.00	129,360.00
25101.000	19,830.00	54,210.00	74,040.00
25103.000	34,130.00	57,980.00	92,110.00
25200.000	11,510.00	0.00	11,510.00
25240.000	35,170.00	0.00	35,170.00
25300.000	28,210.00	63,900.00	92,110.00
25400.000	21,190.00	48,360.00	69,550.00
25450.000	27,240.00	142,480.00	169,720.00
25500.000	45,370.00	131,890.00	177,260.00
25600.000	140,400.00	191,230.00	331,630.00
25700.000	37,180.00	194,290.00	231,470.00
25800.000	23,850.00	36,990.00	60,840.00
25900.000	4,750.00	0.00	4,750.00
26000.000	18,270.00	55,510.00	73,780.00

TAXABLE ASSESSMENTS 2010

ROLL	TAXABLE ASSESSMENT		
	LAND	BUILDINGS	TOTAL
26100.000	51,090.00	42,840.00	93,930.00
26150.000	10,990.00	16,120.00	27,110.00
26200.000	9,630.00	23,400.00	33,030.00
26200.000	28,210.00	48,490.00	76,700.00
26400.000	33,740.00	79,950.00	113,690.00
26600.000	43,940.00	139,490.00	183,430.00
26700.000	25,220.00	0.00	25,220.00
26800.000	29,640.00	80,990.00	110,630.00
26900.000	36,530.00	129,220.00	165,750.00
27100.000	21,910.00	0.00	21,910.00
27200.000	117,000.00	508,630.00	625,630.00
27500.000	36,860.00	72,150.00	109,010.00
27600.000	25,520.00	81,540.00	107,060.00
27700.000	19,220.00	38,210.00	57,430.00
27800.000	20,750.00	48,560.00	69,310.00
27900.000	25,520.00	42,030.00	67,550.00
28000.000	25,070.00	43,700.00	68,770.00
28100.000	25,520.00	21,470.00	46,990.00
28200.000	19,220.00	21,740.00	40,960.00
28300.000	19,220.00	33,750.00	52,970.00
28400.000	25,520.00	21,600.00	47,120.00
28500.000	25,520.00	43,020.00	68,540.00
28600.000	24,120.00	34,610.00	58,730.00
28700.000	24,120.00	41,900.00	66,020.00
28800.000	21,920.00	31,910.00	53,830.00
28900.000	21,920.00	0.00	21,920.00
29000.000	17,330.00	124,160.00	141,490.00
29100.000	17,330.00	0.00	17,330.00
29200.000	19,260.00	42,210.00	61,470.00
29250.000	17,330.00	0.00	17,330.00
29300.000	25,560.00	22,820.00	48,380.00
29400.000	25,560.00	46,980.00	72,540.00
29500.000	25,560.00	42,710.00	68,270.00
29600.000	25,560.00	51,390.00	76,950.00
29700.000	20,970.00	50,850.00	71,820.00
29800.000	25,200.00	41,670.00	66,870.00
29890.000	19,220.00	73,080.00	92,300.00
29900.000	19,220.00	41,630.00	60,850.00
30000.000	19,170.00	58,140.00	77,310.00
30100.000	19,530.00	27,630.00	47,160.00
30200.000	26,010.00	49,370.00	75,380.00
30300.000	19,220.00	52,920.00	72,140.00
30500.000	19,580.00	48,870.00	68,450.00
30600.000	19,580.00	48,560.00	68,140.00
30680.000	21,690.00	50,810.00	72,500.00
30690.000	21,650.00	42,170.00	63,820.00
30700.000	21,650.00	75,600.00	97,250.00

TAXABLE ASSESSMENTS 2010

ROLL	TAXABLE ASSESSMENT		
	LAND	BUILDINGS	TOTAL
30800.000	19,620.00	55,710.00	75,330.00
30900.000	19,620.00	40,460.00	60,080.00
31000.000	14,990.00	76,010.00	91,000.00
31100.000	28,170.00	49,460.00	77,630.00
31200.000	900.00	0.00	900.00
31300.000	20,700.00	50,900.00	71,600.00
31400.000	18,450.00	0.00	18,450.00
31600.000	28,530.00	62,280.00	90,810.00
31700.000	22,640.00	49,410.00	72,050.00
31720.000	18,590.00	72,230.00	90,820.00
32100.000	2,970.00	0.00	2,970.00
32150.000	14,450.00	41,220.00	55,670.00
32200.000	20,700.00	39,600.00	60,300.00
32210.000	20,700.00	80,330.00	101,030.00
32300.000	28,130.00	50,490.00	78,620.00
32400.000	25,110.00	42,800.00	67,910.00
32500.000	25,110.00	59,720.00	84,830.00
32600.000	28,130.00	40,550.00	68,680.00
32700.000	20,700.00	23,810.00	44,510.00
32800.000	20,700.00	31,640.00	52,340.00
32900.000	20,700.00	82,440.00	103,140.00
32950.000	20,700.00	104,940.00	125,640.00
33000.000	28,130.00	43,700.00	71,830.00
33100.000	20,700.00	25,250.00	45,950.00
33200.000	28,130.00	64,800.00	92,930.00
33300.000	28,130.00	19,760.00	47,890.00
33400.000	20,700.00	27,680.00	48,380.00
33425.000	20,700.00	107,640.00	128,340.00
33450.000	20,700.00	21,740.00	42,440.00
33500.000	20,700.00	54,680.00	75,380.00
33600.000	28,220.00	87,440.00	115,660.00
33700.000	28,220.00	53,640.00	81,860.00
33800.000	28,220.00	54,000.00	82,220.00
33900.000	28,220.00	91,310.00	119,530.00
34100.000	20,700.00	58,410.00	79,110.00
34300.000	28,220.00	28,580.00	56,800.00
34400.000	20,700.00	63,990.00	84,690.00
34405.000	28,220.00	50,940.00	79,160.00
34600.000	28,170.00	49,190.00	77,360.00
34700.000	20,700.00	42,480.00	63,180.00
34710.000	20,700.00	76,230.00	96,930.00
34800.000	28,170.00	89,190.00	117,360.00
34900.000	28,170.00	95,310.00	123,480.00
35100.000	28,170.00	56,120.00	84,290.00
35200.000	25,070.00	36,270.00	61,340.00
35400.000	25,110.00	29,340.00	54,450.00
35580.000	20,700.00	0.00	20,700.00

TAXABLE ASSESSMENTS 2010

ROLL	TAXABLE ASSESSMENT		
	LAND	BUILDINGS	TOTAL
35590.000	20,700.00	99,950.00	120,650.00
35600.000	20,700.00	29,750.00	50,450.00
35800.000	26,820.00	44,550.00	71,370.00
35800.000	2,020.00	10,860.00	12,880.00
35900.000	18,330.00	0.00	18,330.00
36000.000	27,430.00	23,920.00	51,350.00
36200.000	18,990.00	9,180.00	28,170.00
36300.000	18,270.00	0.00	18,270.00
36400.000	9,360.00	29,430.00	38,790.00
36500.000	27,430.00	73,450.00	100,880.00
36525.000	6,050.00	0.00	6,050.00
36525.000	12,220.00	0.00	12,220.00
36550.000	18,270.00	0.00	18,270.00
36600.000	19,370.00	130,520.00	149,890.00
36600.000	38,740.00	261,370.00	300,110.00
36700.000	105,170.00	239,660.00	344,830.00
36800.000	31,140.00	113,170.00	144,310.00
37200.000	185,320.00	339,500.00	524,820.00
37300.000	54,930.00	357,830.00	412,760.00
37400.000	12,690.00	1,850.00	14,540.00
37500.000	12,650.00	29,300.00	41,950.00
37600.000	173,810.00	979,940.00	1,153,750.00
37880.000	109,790.00	421,140.00	530,930.00
38100.000	25,340.00	34,920.00	60,260.00
38200.000	23,130.00	36,000.00	59,130.00
38205.000	23,090.00	74,570.00	97,660.00
38300.000	28,890.00	25,340.00	54,230.00
38500.000	23,090.00	28,980.00	52,070.00
38600.000	25,560.00	31,550.00	57,110.00
38700.000	19,220.00	48,380.00	67,600.00
38750.000	19,220.00	66,330.00	85,550.00
38800.000	17,280.00	0.00	17,280.00
38900.000	23,090.00	31,320.00	54,410.00
39000.000	19,220.00	20,520.00	39,740.00
39100.000	23,130.00	32,940.00	56,070.00
39200.000	25,560.00	62,870.00	88,430.00
39300.000	23,180.00	61,970.00	85,150.00
39350.000	23,180.00	85,820.00	109,000.00
39400.000	25,520.00	50,720.00	76,240.00
39450.000	19,220.00	88,560.00	107,780.00
39600.000	25,520.00	5,130.00	30,650.00
39700.000	19,220.00	90,950.00	110,170.00
39710.000	19,220.00	24,840.00	44,060.00
39800.000	25,520.00	38,390.00	63,910.00
39900.000	19,220.00	15,620.00	34,840.00
40100.000	19,220.00	49,100.00	68,320.00
40200.000	25,520.00	62,190.00	87,710.00

TAXABLE ASSESSMENTS 2010

ROLL	TAXABLE ASSESSMENT		
	LAND	BUILDINGS	TOTAL
40300.000	25,520.00	39,150.00	64,670.00
40400.000	19,170.00	27,450.00	46,620.00
40450.000	19,170.00	78,710.00	97,880.00
40500.000	19,620.00	22,010.00	41,630.00
40600.000	19,620.00	62,370.00	81,990.00
40700.000	25,610.00	77,670.00	103,280.00
40800.000	19,670.00	86,940.00	106,610.00
40810.000	19,670.00	93,150.00	112,820.00
40820.000	19,670.00	92,570.00	112,240.00
40830.000	19,710.00	71,330.00	91,040.00
40900.000	25,610.00	41,450.00	67,060.00
41200.000	19,170.00	18,990.00	38,160.00
41300.000	17,730.00	83,520.00	101,250.00
41400.000	25,610.00	44,060.00	69,670.00
41500.000	19,710.00	46,580.00	66,290.00
41550.000	19,710.00	75,420.00	95,130.00
41600.000	28,220.00	45,590.00	73,810.00
41700.000	25,110.00	59,670.00	84,780.00
41800.000	25,110.00	29,390.00	54,500.00
41900.000	25,110.00	46,080.00	71,190.00
42100.000	20,700.00	22,680.00	43,380.00
42200.000	31,230.00	75,470.00	106,700.00
42300.000	20,700.00	39,020.00	59,720.00
42400.000	23,130.00	44,550.00	67,680.00
42500.000	25,110.00	48,060.00	73,170.00
42600.000	23,130.00	57,240.00	80,370.00
42700.000	25,110.00	41,760.00	66,870.00
42800.000	25,070.00	52,430.00	77,500.00
42900.000	1,490.00	0.00	1,490.00
43000.000	180.00	0.00	180.00
43100.000	25,970.00	36,990.00	62,960.00
43200.000	320.00	0.00	320.00
43300.000	1,400.00	0.00	1,400.00
43500.000	25,380.00	45,860.00	71,240.00
43600.000	10,260.00	0.00	10,260.00
43700.000	25,110.00	36,770.00	61,880.00
43800.000	20,700.00	52,110.00	72,810.00
43850.000	20,700.00	79,920.00	100,620.00
43900.000	20,700.00	61,290.00	81,990.00
44000.000	28,170.00	30,150.00	58,320.00
44100.000	28,170.00	54,500.00	82,670.00
44200.000	28,260.00	43,380.00	71,640.00
44300.000	28,220.00	44,960.00	73,180.00
44400.000	25,740.00	37,850.00	63,590.00
44450.000	22,590.00	85,100.00	107,690.00
44500.000	28,220.00	36,630.00	64,850.00
44600.000	28,170.00	46,890.00	75,060.00

TAXABLE ASSESSMENTS 2010

ROLL	TAXABLE ASSESSMENT		
	LAND	BUILDINGS	TOTAL
44700.000	1,260.00	0.00	1,260.00
44800.000	8,100.00	0.00	8,100.00
44900.000	8,100.00	0.00	8,100.00
45000.000	20,480.00	0.00	20,480.00
45100.000	2,790.00	0.00	2,790.00
45200.000	20,300.00	0.00	20,300.00
45300.000	28,080.00	44,100.00	72,180.00
45400.000	36,660.00	232,830.00	269,490.00
45600.000	20,750.00	35,690.00	56,440.00
45800.000	18,680.00	0.00	18,680.00
45900.000	45,830.00	42,900.00	88,730.00
46000.000	27,500.00	43,650.00	71,150.00
46150.000	9,170.00	0.00	9,170.00
46200.000	2,430.00	0.00	2,430.00
46300.000	2,150.00	0.00	2,150.00
46500.000	141,050.00	568,100.00	709,150.00
46590.000	14,240.00	0.00	14,240.00
46600.000	85,930.00	49,990.00	135,920.00
46700.000	25,110.00	22,010.00	47,120.00
46800.000	25,110.00	32,490.00	57,600.00
46900.000	28,170.00	29,160.00	57,330.00
47000.000	28,850.00	41,760.00	70,610.00
47100.000	23,130.00	31,550.00	54,680.00
47395.000	23,130.00	0.00	23,130.00
47400.000	23,130.00	57,470.00	80,600.00
47490.000	19,170.00	60,390.00	79,560.00
47500.000	19,220.00	41,940.00	61,160.00
47550.000	19,220.00	65,790.00	85,010.00
47700.000	23,180.00	25,290.00	48,470.00
47800.000	19,220.00	43,290.00	62,510.00
47850.000	23,180.00	50,760.00	73,940.00
47900.000	25,520.00	54,320.00	79,840.00
47905.000	33,410.00	112,060.00	145,470.00
47920.000	29,030.00	56,250.00	85,280.00
48000.000	25,650.00	98,420.00	124,070.00
48100.000	19,710.00	26,550.00	46,260.00
48200.000	19,130.00	79,020.00	98,150.00
48300.000	19,760.00	56,790.00	76,550.00
48400.000	19,130.00	70,250.00	89,380.00
48500.000	19,130.00	58,410.00	77,540.00
48600.000	26,550.00	0.00	26,550.00
61400.000	56,230.00	0.00	56,230.00
61400.000	55,970.00	0.00	55,970.00
108703.000	128,770.00	680,680.00	809,450.00
108705.000	158,800.00	362,250.00	521,050.00
108708.000	235,430.00	1,687,660.00	1,923,090.00
108710.000	119,150.00	0.00	119,150.00

TAXABLE ASSESSMENTS 2010

ROLL	TAXABLE ASSESSMENT		
	LAND	BUILDINGS	TOTAL
108750.000	100,820.00	287,950.00	388,770.00

TOTAL 14,217,270.00 37,058,110.00 51,275,380.00

TAXABLE ASSESSMENTS 2010

ROLL	TAXABLE ASSESSMENT		
	LAND	BUILDINGS	TOTAL
86601.000	24,710.00	92,790.00	117,500.00
86601.100	24,710.00	88,200.00	112,910.00
86601.200	24,710.00	75,150.00	99,860.00
86601.300	24,710.00	72,500.00	97,210.00
86601.400	24,710.00	88,070.00	112,780.00
86601.500	25,790.00	99,000.00	124,790.00
86601.600	25,790.00	66,150.00	91,940.00
86601.700	24,710.00	81,320.00	106,030.00
86601.800	24,710.00	68,310.00	93,020.00
86601.900	25,110.00	91,760.00	116,870.00
86602.000	26,190.00	131,630.00	157,820.00
86602.100	26,190.00	109,980.00	136,170.00
86602.200	26,190.00	106,340.00	132,530.00
86602.300	26,460.00	82,800.00	109,260.00
86602.400	28,080.00	88,790.00	116,870.00
86602.500	27,720.00	90,410.00	118,130.00
86602.600	28,440.00	87,300.00	115,740.00
86602.700	24,480.00	65,390.00	89,870.00
86602.701	23,090.00	55,890.00	78,980.00
86602.702	24,480.00	61,520.00	86,000.00
86602.703	24,480.00	77,310.00	101,790.00
86602.704	24,480.00	67,860.00	92,340.00
86602.705	24,480.00	64,670.00	89,150.00
86602.706	23,090.00	66,150.00	89,240.00
86602.707	23,090.00	56,520.00	79,610.00
86602.708	23,090.00	59,310.00	82,400.00
86602.709	24,480.00	62,870.00	87,350.00
86602.711	24,480.00	66,380.00	90,860.00
86602.712	23,090.00	57,470.00	80,560.00
86602.713	23,090.00	59,400.00	82,490.00
86602.714	23,090.00	59,400.00	82,490.00
86602.715	23,090.00	68,810.00	91,900.00
86602.716	24,480.00	63,360.00	87,840.00
86602.800	37,940.00	0.00	37,940.00
86605.000	185,060.00	5,283,790.00	5,468,850.00
86610.000	88,470.00	147,870.00	236,340.00
86610.000	6,760.00	24,310.00	31,070.00
86615.000	111,020.00	0.00	111,020.00
86618.000	123,440.00	240,240.00	363,680.00
86619.000	25,070.00	94,730.00	119,800.00
86619.100	26,730.00	79,250.00	105,980.00
86620.000	29,610.00	78,350.00	107,960.00
86640.000	27,540.00	84,060.00	111,600.00
86700.000	22,770.00	73,530.00	96,300.00
86710.000	24,570.00	97,740.00	122,310.00
86720.000	24,750.00	45,320.00	70,070.00
86730.000	30,600.00	56,520.00	87,120.00

TAXABLE ASSESSMENTS 2010

ROLL	TAXABLE ASSESSMENT		
	LAND	BUILDINGS	TOTAL
86740.000	26,330.00	49,950.00	76,280.00
86750.000	26,330.00	82,850.00	109,180.00
86765.000	24,750.00	59,000.00	83,750.00
86770.000	25,160.00	58,820.00	83,980.00
86780.000	25,160.00	73,890.00	99,050.00
86790.000	25,160.00	60,170.00	85,330.00
86800.000	25,160.00	58,410.00	83,570.00
86810.000	25,160.00	57,020.00	82,180.00
86820.000	25,160.00	65,610.00	90,770.00
86830.000	26,100.00	61,880.00	87,980.00
86850.000	29,660.00	0.00	29,660.00
86855.000	29,660.00	103,550.00	133,210.00
86860.000	29,660.00	74,030.00	103,690.00
86865.000	29,660.00	68,540.00	98,200.00
86870.000	37,310.00	125,060.00	162,370.00
86875.000	31,410.00	89,820.00	121,230.00
86880.000	31,410.00	91,260.00	122,670.00
86885.000	37,310.00	81,950.00	119,260.00
86890.000	29,660.00	84,330.00	113,990.00
86895.000	29,660.00	92,570.00	122,230.00
86900.000	29,660.00	70,920.00	100,580.00
86905.000	29,660.00	62,190.00	91,850.00
86910.000	26,370.00	70,790.00	97,160.00
86915.000	26,370.00	57,650.00	84,020.00
86920.000	26,370.00	63,180.00	89,550.00
86925.000	26,370.00	65,930.00	92,300.00
86930.000	32,000.00	82,440.00	114,440.00
86935.000	28,850.00	68,310.00	97,160.00
86940.000	28,850.00	117,360.00	146,210.00
86945.000	32,000.00	91,850.00	123,850.00
86950.000	26,330.00	64,040.00	90,370.00
86955.000	26,370.00	75,920.00	102,290.00
86960.000	26,370.00	69,530.00	95,900.00
86965.000	26,370.00	68,720.00	95,090.00
86970.000	28,800.00	68,270.00	97,070.00
86975.000	27,270.00	64,580.00	91,850.00
86980.000	23,490.00	72,990.00	96,480.00
86985.000	28,170.00	73,850.00	102,020.00
86990.000	34,740.00	100,850.00	135,590.00
86995.000	27,450.00	84,510.00	111,960.00
87000.000	26,370.00	69,300.00	95,670.00
87005.000	26,370.00	58,770.00	85,140.00
87010.000	26,370.00	70,430.00	96,800.00
87015.000	26,370.00	79,020.00	105,390.00
87020.000	26,370.00	71,690.00	98,060.00
87025.000	27,410.00	90,900.00	118,310.00
87030.000	34,830.00	78,840.00	113,670.00

TAXABLE ASSESSMENTS 2010

ROLL	TAXABLE ASSESSMENT		
	LAND	BUILDINGS	TOTAL
87035.000	28,260.00	106,200.00	134,460.00
87040.000	25,790.00	68,760.00	94,550.00
87045.000	27,270.00	67,190.00	94,460.00
87050.000	28,800.00	71,150.00	99,950.00
87055.000	28,220.00	77,130.00	105,350.00
87060.000	26,510.00	93,330.00	119,840.00
87065.000	26,510.00	66,290.00	92,800.00
87070.000	26,510.00	52,740.00	79,250.00
87075.000	26,510.00	66,240.00	92,750.00
87080.000	28,220.00	68,180.00	96,400.00
87085.000	28,220.00	92,970.00	121,190.00
87090.000	26,510.00	73,170.00	99,680.00
87095.000	26,510.00	113,130.00	139,640.00
87100.000	26,510.00	66,060.00	92,570.00
87105.000	26,510.00	65,250.00	91,760.00
87110.000	28,220.00	70,200.00	98,420.00
87115.000	28,220.00	83,930.00	112,150.00
87120.000	26,510.00	70,430.00	96,940.00
87125.000	26,510.00	62,330.00	88,840.00
87130.000	26,510.00	68,850.00	95,360.00
87135.000	26,510.00	75,740.00	102,250.00
87140.000	28,220.00	74,160.00	102,380.00
87145.000	28,220.00	77,360.00	105,580.00
87150.000	26,510.00	61,520.00	88,030.00
87155.000	26,510.00	77,630.00	104,140.00
87160.000	26,510.00	108,770.00	135,280.00
87165.000	26,510.00	51,930.00	78,440.00
87170.000	28,220.00	78,660.00	106,880.00
87175.000	26,640.00	81,410.00	108,050.00
87175.000	2,080.00	6,180.00	8,260.00
87180.000	27,270.00	67,910.00	95,180.00
87185.000	24,260.00	74,570.00	98,830.00
87190.000	30,560.00	67,370.00	97,930.00
87195.000	35,690.00	10,010.00	45,700.00
87200.000	30,690.00	102,920.00	133,610.00
87205.000	28,220.00	63,140.00	91,360.00
87210.000	26,640.00	77,940.00	104,580.00
87215.000	26,510.00	71,420.00	97,930.00
87220.000	26,510.00	64,710.00	91,220.00
87225.000	26,370.00	73,080.00	99,450.00
87230.000	25,830.00	74,390.00	100,220.00
87235.000	28,350.00	62,600.00	90,950.00
87240.000	29,030.00	79,290.00	108,320.00
87245.000	26,510.00	81,410.00	107,920.00
87250.000	26,370.00	82,130.00	108,500.00
87255.000	26,370.00	69,440.00	95,810.00
87260.000	26,730.00	66,420.00	93,150.00

TAXABLE ASSESSMENTS 2010

ROLL	TAXABLE ASSESSMENT		
	LAND	BUILDINGS	TOTAL
87265.000	2,790.00	0.00	2,790.00
87265.100	26,240.00	98,600.00	124,840.00
87265.200	26,240.00	113,760.00	140,000.00
87266.000	26,240.00	109,890.00	136,130.00
87266.100	25,790.00	142,920.00	168,710.00
87267.000	26,280.00	100,130.00	126,410.00
87267.100	25,790.00	114,260.00	140,050.00
87267.200	25,790.00	111,830.00	137,620.00
87268.000	25,790.00	131,270.00	157,060.00
87268.100	25,790.00	91,670.00	117,460.00
87268.200	25,790.00	100,400.00	126,190.00
87269.000	25,830.00	91,350.00	117,180.00
87269.100	25,830.00	113,580.00	139,410.00
87269.200	25,830.00	119,300.00	145,130.00
87270.000	25,830.00	126,990.00	152,820.00
87270.100	25,830.00	92,750.00	118,580.00
87270.200	26,330.00	110,430.00	136,760.00
87271.000	25,380.00	109,310.00	134,690.00
87271.100	25,380.00	87,080.00	112,460.00
87271.200	25,380.00	113,580.00	138,960.00
87272.000	25,380.00	104,090.00	129,470.00
87272.100	24,840.00	118,670.00	143,510.00
87272.200	25,020.00	111,380.00	136,400.00
87273.000	24,080.00	74,430.00	98,510.00
87273.100	24,080.00	66,240.00	90,320.00
87274.000	25,070.00	88,430.00	113,500.00
87274.100	25,070.00	97,070.00	122,140.00
87274.200	25,020.00	87,840.00	112,860.00
87275.000	26,240.00	105,390.00	131,630.00
87275.100	26,510.00	90,500.00	117,010.00
87276.000	26,510.00	92,160.00	118,670.00
87276.001	23,450.00	82,530.00	105,980.00
87276.002	23,090.00	85,820.00	108,910.00
87276.003	25,970.00	119,570.00	145,540.00
87276.004	26,600.00	87,750.00	114,350.00
87276.005	24,620.00	102,420.00	127,040.00
87276.006	24,890.00	101,570.00	126,460.00
87276.007	24,890.00	99,360.00	124,250.00
87276.008	24,890.00	132,030.00	156,920.00
87276.009	24,530.00	107,010.00	131,540.00
87276.010	25,070.00	126,090.00	151,160.00
87276.011	26,510.00	123,890.00	150,400.00
87276.012	30,600.00	105,570.00	136,170.00
87276.013	25,650.00	88,020.00	113,670.00
87276.014	24,980.00	123,980.00	148,960.00
87276.015	24,980.00	113,720.00	138,700.00
87276.016	24,980.00	93,420.00	118,400.00

TAXABLE ASSESSMENTS 2010

ROLL	TAXABLE ASSESSMENT		
	LAND	BUILDINGS	TOTAL
87276.017	25,610.00	97,160.00	122,770.00
87276.018	48,290.00	0.00	48,290.00
87277.000	26,640.00	75,060.00	101,700.00
87278.000	25,650.00	72,180.00	97,830.00
87279.000	26,820.00	87,350.00	114,170.00
87280.000	25,880.00	59,540.00	85,420.00
87281.000	25,880.00	70,920.00	96,800.00
87285.000	26,820.00	119,880.00	146,700.00
87290.000	27,360.00	76,140.00	103,500.00
87295.000	26,960.00	96,750.00	123,710.00
87300.000	26,960.00	73,710.00	100,670.00
87305.000	26,330.00	74,340.00	100,670.00
87310.000	28,350.00	68,310.00	96,660.00
87315.000	31,860.00	72,230.00	104,090.00
87320.000	26,690.00	79,290.00	105,980.00
87322.000	27,050.00	84,020.00	111,070.00
87323.000	26,510.00	71,780.00	98,290.00
87323.100	26,460.00	102,110.00	128,570.00
87323.110	26,420.00	78,350.00	104,770.00
87323.120	26,370.00	87,300.00	113,670.00
87323.130	27,630.00	90,000.00	117,630.00
87323.140	28,040.00	104,810.00	132,850.00
87323.150	26,240.00	76,680.00	102,920.00
87323.160	24,840.00	74,480.00	99,320.00
87323.170	24,840.00	84,420.00	109,260.00
87323.180	24,840.00	88,380.00	113,220.00
87323.190	26,100.00	102,420.00	128,520.00
87323.200	24,930.00	85,770.00	110,700.00
87323.210	24,930.00	63,590.00	88,520.00
87323.220	25,020.00	95,670.00	120,690.00
87323.230	25,880.00	80,600.00	106,480.00
87323.240	24,930.00	83,790.00	108,720.00
87323.250	24,930.00	93,740.00	118,670.00
87323.260	24,930.00	80,510.00	105,440.00
87323.270	24,930.00	78,350.00	103,280.00
87323.280	24,840.00	88,970.00	113,810.00
87323.290	24,840.00	77,220.00	102,060.00
87323.300	23,450.00	84,780.00	108,230.00
87323.310	23,450.00	73,220.00	96,670.00
87327.000	94,050.00	0.00	94,050.00
104200.000	57,020.00	96,350.00	153,370.00
104202.000	30,510.00	107,010.00	137,520.00
104204.000	29,790.00	112,190.00	141,980.00
104206.000	29,790.00	128,660.00	158,450.00
104208.000	32,850.00	129,740.00	162,590.00
104208.100	26,550.00	127,080.00	153,630.00
104208.200	26,550.00	127,530.00	154,080.00

TAXABLE ASSESSMENTS 2010

ROLL	TAXABLE ASSESSMENT		
	LAND	BUILDINGS	TOTAL
104208.300	26,550.00	97,160.00	123,710.00
104208.400	27,000.00	102,560.00	129,560.00
104208.500	27,000.00	120,830.00	147,830.00
104210.000	26,370.00	98,550.00	124,920.00
104215.000	27,090.00	77,760.00	104,850.00
104218.000	27,090.00	89,060.00	116,150.00
104220.000	31,860.00	80,060.00	111,920.00
104230.000	30,870.00	59,310.00	90,180.00
104250.000	31,910.00	71,060.00	102,970.00
104260.000	31,910.00	54,990.00	86,900.00
104300.000	31,050.00	62,280.00	93,330.00
104400.000	31,680.00	63,630.00	95,310.00
104402.000	31,680.00	66,470.00	98,150.00
104404.000	31,680.00	93,110.00	124,790.00
104406.000	32,900.00	78,570.00	111,470.00
104408.000	28,760.00	54,450.00	83,210.00
104410.000	37,400.00	91,850.00	129,250.00
104412.000	37,400.00	61,740.00	99,140.00
104414.000	35,460.00	81,050.00	116,510.00
104416.000	32,900.00	58,500.00	91,400.00
104418.000	31,680.00	85,820.00	117,500.00
104420.000	31,680.00	48,870.00	80,550.00
104422.000	31,680.00	71,640.00	103,320.00
104424.000	31,100.00	72,320.00	103,420.00
104426.000	31,100.00	72,720.00	103,820.00
104428.000	31,100.00	48,290.00	79,390.00
104430.000	32,310.00	65,570.00	97,880.00
104432.000	35,060.00	59,540.00	94,600.00
104434.000	36,540.00	77,630.00	114,170.00
104436.000	36,540.00	75,600.00	112,140.00
104438.000	35,060.00	79,380.00	114,440.00
104440.000	32,310.00	72,630.00	104,940.00
104442.000	31,100.00	75,380.00	106,480.00
104444.000	31,100.00	58,910.00	90,010.00
104446.000	31,100.00	66,870.00	97,970.00
104500.000	25,070.00	110,250.00	135,320.00
104501.000	25,110.00	116,640.00	141,750.00
104502.000	25,790.00	83,250.00	109,040.00
104503.000	25,110.00	98,190.00	123,300.00
104504.000	25,110.00	117,180.00	142,290.00
104505.000	26,240.00	136,170.00	162,410.00
104506.000	30,830.00	149,900.00	180,730.00
104507.000	31,320.00	119,880.00	151,200.00
104508.000	25,790.00	112,280.00	138,070.00
104509.000	26,240.00	137,660.00	163,900.00
104510.000	26,240.00	118,760.00	145,000.00
104511.000	26,240.00	112,950.00	139,190.00

TAXABLE ASSESSMENTS 2010

ROLL	TAXABLE ASSESSMENT		
	LAND	BUILDINGS	TOTAL
104512.000	26,150.00	114,840.00	140,990.00
104513.000	26,150.00	140,360.00	166,510.00
104514.000	26,150.00	85,550.00	111,700.00
104515.000	26,280.00	82,670.00	108,950.00
104516.000	27,590.00	95,130.00	122,720.00
104517.000	34,020.00	108,680.00	142,700.00
104518.000	27,320.00	131,490.00	158,810.00
104519.000	25,920.00	94,680.00	120,600.00
104520.000	26,190.00	98,190.00	124,380.00
104521.000	26,190.00	131,760.00	157,950.00
104522.000	26,330.00	92,430.00	118,760.00
104523.000	33,800.00	149,670.00	183,470.00
104524.000	27,500.00	104,900.00	132,400.00
104525.000	25,290.00	121,730.00	147,020.00
104526.000	24,980.00	119,880.00	144,860.00
104527.000	24,980.00	110,700.00	135,680.00
104528.000	26,060.00	95,670.00	121,730.00
104529.000	26,060.00	92,570.00	118,630.00
104530.000	24,660.00	99,090.00	123,750.00
104531.000	24,660.00	91,530.00	116,190.00
104532.000	24,660.00	109,800.00	134,460.00
104533.000	24,660.00	100,980.00	125,640.00
104534.000	24,660.00	110,160.00	134,820.00
104535.000	26,010.00	91,310.00	117,320.00
104536.000	28,440.00	129,560.00	158,000.00
104537.000	27,000.00	144,090.00	171,090.00
104538.000	26,240.00	100,530.00	126,770.00
104539.000	26,280.00	116,190.00	142,470.00
104540.000	26,240.00	106,380.00	132,620.00
104541.000	27,140.00	103,140.00	130,280.00
104542.000	26,330.00	88,740.00	115,070.00
104543.000	26,330.00	101,210.00	127,540.00
104544.000	26,330.00	110,840.00	137,170.00
104545.000	26,280.00	106,650.00	132,930.00
104546.000	26,280.00	99,950.00	126,230.00
104547.000	26,280.00	104,180.00	130,460.00
104548.000	26,640.00	97,200.00	123,840.00
104549.000	26,280.00	109,620.00	135,900.00
104550.000	25,020.00	97,970.00	122,990.00
104551.000	25,020.00	103,860.00	128,880.00
104552.000	24,980.00	134,190.00	159,170.00
104553.000	28,710.00	117,540.00	146,250.00
104554.000	28,220.00	92,480.00	120,700.00
104555.000	24,840.00	104,040.00	128,880.00
104556.000	26,280.00	99,950.00	126,230.00
104557.000	26,280.00	104,180.00	130,460.00
104558.000	26,640.00	97,200.00	123,840.00

TAXABLE ASSESSMENTS 2010

ROLL	TAXABLE ASSESSMENT		
	LAND	BUILDINGS	TOTAL
104559.000	26,280.00	109,620.00	135,900.00
104560.000	25,020.00	97,970.00	122,990.00
104561.000	25,020.00	103,860.00	128,880.00
104562.000	24,980.00	134,190.00	159,170.00
104563.000	28,710.00	117,540.00	146,250.00
104564.000	28,220.00	92,480.00	120,700.00
104565.000	24,840.00	104,040.00	128,880.00
104566.000	24,930.00	132,980.00	157,910.00
104567.000	25,790.00	127,350.00	153,140.00
104568.000	25,340.00	86,670.00	112,010.00
104569.000	25,880.00	110,840.00	136,720.00
104570.000	26,190.00	90,540.00	116,730.00
104571.000	26,330.00	91,890.00	118,220.00
104572.000	25,790.00	102,470.00	128,260.00
104573.000	25,790.00	84,060.00	109,850.00
104574.000	25,790.00	85,500.00	111,290.00
104575.000	25,790.00	112,860.00	138,650.00
104576.000	25,790.00	120,920.00	146,710.00
104577.000	25,790.00	85,860.00	111,650.00
104578.000	25,790.00	92,430.00	118,220.00
104579.000	26,330.00	141,840.00	168,170.00
104580.000	26,330.00	101,610.00	127,940.00
104581.000	25,790.00	80,150.00	105,940.00
104582.000	25,790.00	160,560.00	186,350.00
104583.000	25,790.00	92,030.00	117,820.00
104584.000	25,790.00	104,940.00	130,730.00
104585.000	25,790.00	100,220.00	126,010.00
104586.000	25,790.00	88,700.00	114,490.00
104587.000	25,790.00	123,390.00	149,180.00
104588.000	26,330.00	111,740.00	138,070.00
104589.000	26,420.00	139,370.00	165,790.00
104590.000	25,560.00	103,140.00	128,700.00
104591.000	25,520.00	108,410.00	133,930.00
104592.000	25,560.00	108,140.00	133,700.00
104593.000	25,560.00	115,430.00	140,990.00
104594.000	25,560.00	127,400.00	152,960.00
104595.000	25,610.00	116,010.00	141,620.00
104596.000	25,560.00	116,240.00	141,800.00
104598.000	25,790.00	90,410.00	116,200.00
104599.000	27,450.00	112,190.00	139,640.00
104599.001	29,250.00	107,510.00	136,760.00
104599.002	26,510.00	113,990.00	140,500.00
104599.003	26,780.00	119,210.00	145,990.00
104599.004	26,780.00	113,000.00	139,780.00
104599.005	29,030.00	97,020.00	126,050.00
104599.006	69,260.00	0.00	69,260.00
104600.000	226,140.00	3,780,470.00	4,006,610.00

TAXABLE ASSESSMENTS 2010

ROLL	TAXABLE ASSESSMENT		
	LAND	BUILDINGS	TOTAL
104600.000	28,540.00	0.00	28,540.00
104625.000	32,670.00	41,310.00	73,980.00
104650.000	31,640.00	54,770.00	86,410.00
TOTAL	10,947,820.00	42,270,130.00	53,217,950.00

TAXABLE ASSESSMENTS 2010

ROLL	TAXABLE ASSESSMENT		
	LAND	BUILDINGS	TOTAL
106300.000	38,570.00	22,950.00	61,520.00
106302.000	208,000.00	160,230.00	368,230.00
106305.000	23,670.00	72,720.00	96,390.00
106307.000	21,290.00	101,340.00	122,630.00
106310.000	23,310.00	73,220.00	96,530.00
106350.000	136,440.00	90,810.00	227,250.00
106360.000	90.00	0.00	90.00
106400.000	228,280.00	1,958,060.00	2,186,340.00
106500.000	60,530.00	45,270.00	105,800.00
106600.000	40,820.00	41,220.00	82,040.00
106800.000	57,690.00	110,070.00	167,760.00
106825.000	24,390.00	55,850.00	80,240.00
106850.000	38,930.00	73,890.00	112,820.00
106860.000	26,330.00	106,160.00	132,490.00
106860.100	26,330.00	84,470.00	110,800.00
106860.110	26,330.00	139,280.00	165,610.00
106860.120	26,330.00	111,780.00	138,110.00
106860.130	26,330.00	126,320.00	152,650.00
106860.140	26,330.00	107,510.00	133,840.00
106860.150	28,400.00	110,970.00	139,370.00
106860.160	30,780.00	89,690.00	120,470.00
106860.170	31,320.00	122,540.00	153,860.00
106860.180	27,680.00	101,880.00	129,560.00
106860.190	28,260.00	75,200.00	103,460.00
106860.200	28,260.00	108,540.00	136,800.00
106860.210	28,260.00	109,080.00	137,340.00
106860.220	28,260.00	84,650.00	112,910.00
106860.230	28,260.00	116,780.00	145,040.00
106860.240	26,280.00	107,420.00	133,700.00
106860.250	26,280.00	97,520.00	123,800.00
106860.260	26,280.00	114,890.00	141,170.00
106860.270	26,280.00	97,470.00	123,750.00
106860.280	26,280.00	103,770.00	130,050.00
106860.290	26,280.00	102,420.00	128,700.00
106860.300	26,280.00	146,030.00	172,310.00
106860.310	27,860.00	118,080.00	145,940.00
106860.320	27,090.00	91,620.00	118,710.00
106860.330	27,090.00	106,290.00	133,380.00
106860.340	27,090.00	113,040.00	140,130.00
106860.350	27,090.00	99,950.00	127,040.00
106860.360	27,860.00	94,860.00	122,720.00
106860.370	31,860.00	110,030.00	141,890.00
106860.380	27,990.00	94,640.00	122,630.00
106860.390	27,990.00	120,150.00	148,140.00
106860.400	27,050.00	99,770.00	126,820.00
106860.410	27,050.00	96,930.00	123,980.00
106860.420	27,860.00	123,530.00	151,390.00

TAXABLE ASSESSMENTS 2010

ROLL	TAXABLE ASSESSMENT		
	LAND	BUILDINGS	TOTAL
106860.440	26,370.00	90,000.00	116,370.00
106860.450	26,370.00	78,980.00	105,350.00
106860.460	26,370.00	99,720.00	126,090.00
106860.470	26,370.00	115,970.00	142,340.00
106860.480	26,370.00	83,030.00	109,400.00
106860.490	26,370.00	102,380.00	128,750.00
106860.500	26,870.00	95,810.00	122,680.00
106860.510	26,330.00	82,530.00	108,860.00
106860.520	26,820.00	105,750.00	132,570.00
106860.530	1,170.00	0.00	1,170.00
106860.540	1,580.00	0.00	1,580.00
106860.550	28,350.00	109,710.00	138,060.00
106860.560	28,350.00	99,680.00	128,030.00
106860.570	1,170.00	0.00	1,170.00
106860.580	28,040.00	103,050.00	131,090.00
106860.590	27,540.00	106,160.00	133,700.00
106860.600	27,540.00	93,290.00	120,830.00
106860.610	27,540.00	110,520.00	138,060.00
106860.620	27,540.00	111,020.00	138,560.00
106860.630	27,540.00	86,760.00	114,300.00
106860.640	1,170.00	0.00	1,170.00
106860.650	28,440.00	110,750.00	139,190.00
106860.660	28,440.00	122,670.00	151,110.00
106860.670	1,170.00	0.00	1,170.00
106860.680	28,080.00	131,180.00	159,260.00
106860.690	27,590.00	102,290.00	129,880.00
106860.700	24,840.00	100,040.00	124,880.00
106860.700	3,970.00	15,930.00	19,900.00
106860.710	27,590.00	84,150.00	111,740.00
106860.720	27,590.00	86,540.00	114,130.00
106860.730	27,590.00	122,450.00	150,040.00
106881.000	26,370.00	86,850.00	113,220.00
106882.000	26,370.00	75,060.00	101,430.00
106883.000	26,370.00	92,840.00	119,210.00
106884.000	28,760.00	93,060.00	121,820.00
106885.000	30,240.00	105,480.00	135,720.00
106886.000	28,400.00	89,600.00	118,000.00
106887.000	28,620.00	89,150.00	117,770.00
106888.000	33,620.00	85,320.00	118,940.00
106889.000	27,810.00	93,020.00	120,830.00
106890.000	25,020.00	83,030.00	108,050.00
106891.000	25,430.00	80,820.00	106,250.00
106892.000	25,020.00	85,050.00	110,070.00
106893.000	25,470.00	132,530.00	158,000.00
106894.000	26,870.00	89,780.00	116,650.00
106895.000	26,370.00	93,150.00	119,520.00
106896.000	26,370.00	86,900.00	113,270.00

TAXABLE ASSESSMENTS 2010

ROLL	TAXABLE ASSESSMENT		
	LAND	BUILDINGS	TOTAL
106897.000	140.00	0.00	140.00
106898.000	74,360.00	71,110.00	145,470.00
106901.100	26,370.00	58,500.00	84,870.00
106901.200	26,370.00	100,040.00	126,410.00
106901.300	26,370.00	69,120.00	95,490.00
106901.400	24,530.00	74,120.00	98,650.00
106901.500	24,530.00	90,410.00	114,940.00
106901.600	24,530.00	74,160.00	98,690.00
106901.700	24,530.00	71,730.00	96,260.00
106901.800	24,530.00	74,120.00	98,650.00
106901.900	24,530.00	98,330.00	122,860.00
106902.000	26,370.00	89,730.00	116,100.00
106902.100	26,370.00	83,790.00	110,160.00
106902.200	26,370.00	86,040.00	112,410.00
107000.000	97,740.00	54,000.00	151,740.00
107101.000	25,920.00	79,700.00	105,620.00
107103.000	24,530.00	67,320.00	91,850.00
107105.000	24,530.00	68,540.00	93,070.00
107107.000	24,930.00	69,530.00	94,460.00
107107.000	4,550.00	3,190.00	7,740.00
107109.000	26,370.00	94,100.00	120,470.00
107111.000	26,370.00	93,830.00	120,200.00
107113.000	35,730.00	72,770.00	108,500.00
107115.000	30,830.00	101,790.00	132,620.00
107117.000	30,830.00	107,550.00	138,380.00
107119.000	35,420.00	95,810.00	131,230.00
107121.000	32,270.00	95,000.00	127,270.00
107122.000	31,010.00	99,450.00	130,460.00
107123.000	31,010.00	141,120.00	172,130.00
107124.000	31,010.00	95,400.00	126,410.00
107125.000	30,780.00	103,680.00	134,460.00
107126.000	29,430.00	149,310.00	178,740.00
107127.000	29,390.00	95,670.00	125,060.00
107128.000	27,810.00	105,030.00	132,840.00
107129.000	27,180.00	85,730.00	112,910.00
107130.000	32,580.00	84,150.00	116,730.00
107131.000	32,580.00	57,200.00	89,780.00
107132.000	5,000.00	0.00	5,000.00
107133.000	28,220.00	72,050.00	100,270.00
107135.000	27,050.00	85,860.00	112,910.00
107137.000	27,270.00	87,800.00	115,070.00
107139.000	33,210.00	86,630.00	119,840.00
107141.000	33,210.00	102,200.00	135,410.00
107143.000	34,520.00	66,110.00	100,630.00
107149.000	34,380.00	85,590.00	119,970.00
107151.000	27,630.00	102,330.00	129,960.00
107153.000	27,630.00	108,810.00	136,440.00

TAXABLE ASSESSMENTS 2010

ROLL	TAXABLE ASSESSMENT		
	LAND	BUILDINGS	TOTAL
107155.000	27,630.00	87,350.00	114,980.00
107157.000	27,630.00	106,200.00	133,830.00
107159.000	27,630.00	97,650.00	125,280.00
107161.000	27,590.00	103,860.00	131,450.00
107163.000	27,590.00	82,440.00	110,030.00
107165.000	26,420.00	109,710.00	136,130.00
107167.000	28,170.00	103,550.00	131,720.00
107169.000	30,510.00	120,780.00	151,290.00
107171.000	26,240.00	117,950.00	144,190.00
107173.000	24,930.00	130,050.00	154,980.00
107175.000	24,930.00	110,120.00	135,050.00
107177.000	24,930.00	76,230.00	101,160.00
107179.000	24,750.00	85,370.00	110,120.00
107181.000	24,840.00	96,890.00	121,730.00
107183.000	28,350.00	101,070.00	129,420.00
107185.000	29,250.00	116,280.00	145,530.00
107187.000	26,100.00	103,280.00	129,380.00
107189.000	26,600.00	133,380.00	159,980.00
107191.000	26,280.00	106,020.00	132,300.00
107193.000	26,280.00	83,390.00	109,670.00
107195.000	27,630.00	111,150.00	138,780.00
107197.000	27,630.00	93,650.00	121,280.00
107199.000	27,630.00	101,430.00	129,060.00
107201.000	28,260.00	86,490.00	114,750.00
107203.000	30,150.00	85,550.00	115,700.00
107205.000	64,530.00	70,430.00	134,960.00
107207.000	27,270.00	63,500.00	90,770.00
107209.000	26,330.00	95,400.00	121,730.00
107211.000	26,330.00	96,620.00	122,950.00
107213.000	26,330.00	85,820.00	112,150.00
107215.000	26,330.00	143,060.00	169,390.00
107217.000	26,240.00	94,820.00	121,060.00
107217.000	130.00	0.00	130.00
107219.000	26,330.00	87,530.00	113,860.00
107221.000	26,330.00	105,350.00	131,680.00
107223.000	26,330.00	81,090.00	107,420.00
107225.000	26,330.00	95,400.00	121,730.00
107227.000	26,330.00	103,770.00	130,100.00
107229.000	27,680.00	96,800.00	124,480.00
107231.000	27,680.00	100,440.00	128,120.00
107233.000	27,680.00	101,750.00	129,430.00
107235.000	27,680.00	105,750.00	133,430.00
107237.000	26,370.00	95,040.00	121,410.00
107239.000	26,370.00	108,140.00	134,510.00
107241.000	27,680.00	119,340.00	147,020.00
107243.000	27,680.00	108,900.00	136,580.00
107245.000	27,680.00	76,730.00	104,410.00

TAXABLE ASSESSMENTS 2010

ROLL	TAXABLE ASSESSMENT		
	LAND	BUILDINGS	TOTAL
107247.000	27,680.00	90,720.00	118,400.00
107249.000	27,680.00	73,040.00	100,720.00
107251.000	27,680.00	80,240.00	107,920.00
107253.000	27,680.00	94,140.00	121,820.00
107254.000	26,330.00	94,230.00	120,560.00
107254.100	27,360.00	75,380.00	102,740.00
107254.110	27,360.00	127,260.00	154,620.00
107254.130	27,360.00	96,930.00	124,290.00
107254.200	3,740.00	0.00	3,740.00
107254.300	3,740.00	0.00	3,740.00
107255.000	27,140.00	89,190.00	116,330.00
107257.000	26,550.00	92,210.00	118,760.00
107259.000	26,550.00	100,620.00	127,170.00
107261.000	26,550.00	95,000.00	121,550.00
107263.000	26,550.00	98,910.00	125,460.00
107267.000	26,550.00	122,670.00	149,220.00
107268.100	24,710.00	0.00	24,710.00
107269.000	25,610.00	98,640.00	124,250.00
107271.000	25,610.00	88,740.00	114,350.00
107272.000	990.00	0.00	990.00
107273.000	128,840.00	0.00	128,840.00
107280.000	32,990.00	77,540.00	110,530.00
107285.000	26,730.00	93,780.00	120,510.00
107286.000	26,730.00	67,910.00	94,640.00
107287.000	26,730.00	74,660.00	101,390.00
107288.000	26,730.00	125,100.00	151,830.00
107289.000	26,730.00	82,850.00	109,580.00
107290.000	28,080.00	107,510.00	135,590.00
107291.000	26,370.00	64,670.00	91,040.00
107292.000	26,370.00	68,180.00	94,550.00
107293.000	25,920.00	92,790.00	118,710.00
107294.000	24,530.00	84,560.00	109,090.00
107295.000	24,530.00	65,610.00	90,140.00
107325.000	26,280.00	55,670.00	81,950.00
107326.000	26,370.00	84,920.00	111,290.00
107327.000	47,250.00	95,940.00	143,190.00
107328.000	38,750.00	65,970.00	104,720.00
107329.000	31,860.00	76,190.00	108,050.00
107330.000	29,430.00	97,700.00	127,130.00
107331.000	32,360.00	80,060.00	112,420.00
107332.000	29,340.00	103,910.00	133,250.00
107333.000	28,220.00	76,770.00	104,990.00
107334.000	28,220.00	65,610.00	93,830.00
107335.000	29,570.00	74,840.00	104,410.00
107336.000	36,500.00	89,010.00	125,510.00
107337.000	28,890.00	76,860.00	105,750.00
107338.000	28,130.00	76,140.00	104,270.00

TAXABLE ASSESSMENTS 2010

ROLL	TAXABLE ASSESSMENT		
	LAND	BUILDINGS	TOTAL
107339.000	28,130.00	84,870.00	113,000.00
107340.000	28,130.00	83,570.00	111,700.00
107341.000	27,590.00	72,090.00	99,680.00
107342.000	27,590.00	74,250.00	101,840.00
107343.000	27,590.00	80,460.00	108,050.00
107344.000	26,730.00	94,820.00	121,550.00
107345.000	27,230.00	81,860.00	109,090.00
107346.000	28,080.00	74,570.00	102,650.00
107347.000	26,370.00	53,550.00	79,920.00
107348.000	26,370.00	81,180.00	107,550.00
107349.000	23,720.00	0.00	23,720.00
108710.000	119,150.00	0.00	119,150.00
TOTAL	7,398,450.00	23,318,750.00	30,717,200.00

TAXABLE ASSESSMENTS 2010

ROLL	TAXABLE ASSESSMENT		
	LAND	BUILDINGS	TOTAL
48700.000	25,520.00	53,460.00	78,980.00
48800.000	19,490.00	40,190.00	59,680.00
48801.000	19,490.00	79,520.00	99,010.00
48900.000	21,740.00	38,880.00	60,620.00
49000.000	24,750.00	43,560.00	68,310.00
49100.000	23,630.00	82,580.00	106,210.00
49200.000	23,630.00	35,150.00	58,780.00
49300.000	26,510.00	35,730.00	62,240.00
49400.000	26,510.00	49,280.00	75,790.00
49480.000	21,690.00	46,710.00	68,400.00
49500.000	23,130.00	52,070.00	75,200.00
49550.000	22,460.00	76,860.00	99,320.00
49700.000	31,640.00	74,160.00	105,800.00
49780.000	23,630.00	111,870.00	135,500.00
49800.000	23,630.00	30,600.00	54,230.00
49900.000	19,490.00	56,790.00	76,280.00
50000.000	26,510.00	34,560.00	61,070.00
50100.000	19,490.00	69,260.00	88,750.00
50150.000	19,490.00	23,810.00	43,300.00
50200.000	19,490.00	75,690.00	95,180.00
50300.000	31,550.00	33,800.00	65,350.00
50400.000	31,640.00	51,120.00	82,760.00
50600.000	24,210.00	68,720.00	92,930.00
50700.000	22,190.00	48,380.00	70,570.00
50800.000	31,410.00	72,090.00	103,500.00
50900.000	28,170.00	51,300.00	79,470.00
50950.000	20,570.00	72,180.00	92,750.00
51000.000	29,120.00	62,460.00	91,580.00
51100.000	29,030.00	50,090.00	79,120.00
51190.000	23,850.00	84,650.00	108,500.00
51200.000	27,540.00	45,540.00	73,080.00
51295.000	23,000.00	85,950.00	108,950.00
51300.000	24,890.00	80,060.00	104,950.00
51400.000	26,460.00	62,910.00	89,370.00
51500.000	21,780.00	32,220.00	54,000.00
51600.000	20,120.00	86,540.00	106,660.00
51700.000	23,180.00	28,580.00	51,760.00
51801.000	26,370.00	177,210.00	203,580.00
51811.000	20,250.00	0.00	20,250.00
51816.000	31,640.00	66,560.00	98,200.00
51821.000	19,980.00	45,770.00	65,750.00
51826.000	20,030.00	67,280.00	87,310.00
51826.000	590.00	23,730.00	24,320.00
51900.000	16,920.00	32,850.00	49,770.00
51990.000	19,490.00	48,020.00	67,510.00
52000.000	17,550.00	0.00	17,550.00
52100.000	19,490.00	41,270.00	60,760.00

TAXABLE ASSESSMENTS 2010

ROLL	TAXABLE ASSESSMENT		
	LAND	BUILDINGS	TOTAL
52300.000	19,490.00	41,270.00	60,760.00
52400.000	19,490.00	59,130.00	78,620.00
52450.000	19,490.00	64,530.00	84,020.00
52500.000	18,360.00	16,340.00	34,700.00
52500.000	1,630.00	980.00	2,610.00
52600.000	26,550.00	60,120.00	86,670.00
52610.000	20,340.00	110,790.00	131,130.00
52700.000	19,490.00	23,540.00	43,030.00
52800.000	26,550.00	59,040.00	85,590.00
52998.000	21,290.00	0.00	21,290.00
53000.000	24,120.00	33,480.00	57,600.00
53100.000	26,550.00	27,810.00	54,360.00
53200.000	26,550.00	40,680.00	67,230.00
53400.000	18,090.00	60,300.00	78,390.00
53405.000	18,000.00	0.00	18,000.00
53410.000	19,440.00	0.00	19,440.00
53800.000	23,130.00	28,800.00	51,930.00
53900.000	25,520.00	68,810.00	94,330.00
53950.000	19,220.00	0.00	19,220.00
54000.000	23,180.00	30,060.00	53,240.00
54100.000	19,220.00	74,970.00	94,190.00
54150.000	19,220.00	27,320.00	46,540.00
54200.000	23,850.00	30,380.00	54,230.00
54400.000	19,220.00	27,590.00	46,810.00
54450.000	19,220.00	122,490.00	141,710.00
54500.000	32,900.00	198,090.00	230,990.00
54600.000	19,850.00	56,430.00	76,280.00
54700.000	25,520.00	40,640.00	66,160.00
54900.000	45,310.00	39,200.00	84,510.00
55000.000	25,650.00	40,190.00	65,840.00
55100.000	25,650.00	58,820.00	84,470.00
55200.000	19,170.00	73,530.00	92,700.00
55300.000	17,240.00	0.00	17,240.00
55400.000	23,000.00	55,130.00	78,130.00
55425.000	23,000.00	63,180.00	86,180.00
55450.000	26,640.00	56,390.00	83,030.00
55450.000	2,020.00	13,590.00	15,610.00
55500.000	33,390.00	70,740.00	104,130.00
55600.000	17,960.00	93,290.00	111,250.00
55650.000	17,550.00	63,000.00	80,550.00
55700.000	6,260.00	0.00	6,260.00
55900.000	90.00	0.00	90.00
56000.000	23,810.00	35,870.00	59,680.00
56100.000	28,620.00	69,890.00	98,510.00
56200.000	27,230.00	36,090.00	63,320.00
56300.000	19,490.00	33,930.00	53,420.00
56400.000	19,490.00	39,200.00	58,690.00

TAXABLE ASSESSMENTS 2010

ROLL	TAXABLE ASSESSMENT		
	LAND	BUILDINGS	TOTAL
56500.000	19,490.00	53,550.00	73,040.00
56600.000	23,630.00	33,800.00	57,430.00
56700.000	19,490.00	65,160.00	84,650.00
56800.000	23,630.00	69,350.00	92,980.00
56900.000	26,550.00	74,660.00	101,210.00
57000.000	7,020.00	3,510.00	10,530.00
57000.000	15,210.00	17,030.00	32,240.00
57100.000	29,340.00	122,990.00	152,330.00
57200.000	23,630.00	37,310.00	60,940.00
57290.000	19,620.00	73,040.00	92,660.00
57300.000	19,670.00	78,710.00	98,380.00
57305.000	19,490.00	21,740.00	41,230.00
57400.000	27,810.00	107,420.00	135,230.00
57500.000	24,750.00	51,120.00	75,870.00
57600.000	23,630.00	70,470.00	94,100.00
57700.000	22,730.00	43,830.00	66,560.00
57800.000	23,580.00	30,420.00	54,000.00
57900.000	24,030.00	71,820.00	95,850.00
58000.000	26,600.00	64,220.00	90,820.00
58100.000	26,600.00	60,080.00	86,680.00
58200.000	23,490.00	51,120.00	74,610.00
58210.000	23,490.00	126,450.00	149,940.00
58400.000	29,840.00	65,930.00	95,770.00
58410.000	29,660.00	71,690.00	101,350.00
58700.000	26,460.00	87,480.00	113,940.00
58790.000	19,490.00	16,380.00	35,870.00
58800.000	19,490.00	65,160.00	84,650.00
59100.000	19,490.00	56,210.00	75,700.00
59200.000	19,490.00	23,720.00	43,210.00
59300.000	19,490.00	35,280.00	54,770.00
59400.000	19,490.00	68,310.00	87,800.00
59500.000	26,460.00	50,720.00	77,180.00
59550.000	19,490.00	23,900.00	43,390.00
59600.000	21,290.00	29,390.00	50,680.00
59700.000	17,690.00	30,960.00	48,650.00
59800.000	23,630.00	45,770.00	69,400.00
59900.000	23,220.00	51,030.00	74,250.00
60000.000	17,510.00	36,320.00	53,830.00
60100.000	21,740.00	74,520.00	96,260.00
60200.000	19,530.00	23,310.00	42,840.00
60300.000	19,490.00	63,500.00	82,990.00
60310.000	19,490.00	66,690.00	86,180.00
60320.000	19,490.00	66,920.00	86,410.00
60330.000	19,490.00	62,820.00	82,310.00
60400.000	19,490.00	43,380.00	62,870.00
60405.000	19,490.00	49,950.00	69,440.00
60500.000	19,490.00	14,540.00	34,030.00

TAXABLE ASSESSMENTS 2010

ROLL	TAXABLE ASSESSMENT		
	LAND	BUILDINGS	TOTAL
60600.000	23,630.00	30,200.00	53,830.00
60700.000	23,580.00	51,980.00	75,560.00
60800.000	19,490.00	13,910.00	33,400.00
60900.000	19,490.00	21,290.00	40,780.00
61000.000	19,490.00	80,690.00	100,180.00
61100.000	26,600.00	46,800.00	73,400.00
61200.000	26,600.00	31,590.00	58,190.00
61300.000	215,740.00	2,223,000.00	2,438,740.00
104900.000	16,740.00	22,280.00	39,020.00
104902.000	14,400.00	95,900.00	110,300.00
104905.000	21,060.00	85,730.00	106,790.00
104910.000	21,060.00	109,040.00	130,100.00
104915.000	127,130.00	0.00	127,130.00
105000.000	26,150.00	145,800.00	171,950.00
105200.000	28,130.00	42,800.00	70,930.00
105200.000	1,690.00	14,820.00	16,510.00
105300.000	90,740.00	81,250.00	171,990.00
105400.000	40,010.00	73,130.00	113,140.00
105550.000	40,560.00	0.00	40,560.00
105600.000	41,540.00	121,550.00	163,090.00
105625.000	21,240.00	79,520.00	100,760.00
105627.000	21,150.00	96,120.00	117,270.00
105700.000	212,310.00	0.00	212,310.00
105700.000	176,800.00	267,540.00	444,340.00
105905.000	283,010.00	0.00	283,010.00
106200.000	228,090.00	83,270.00	311,360.00
TOTAL	4,899,790.00	11,145,530.00	16,045,320.00

Robert Potter

From: Curtis Fines [cfines@sunovacu.ca]
Sent: November 9, 2010 2:34 PM
To: cao@stonewall.ca
Subject: RE: 1.5 million in temporay borrowing
Attachments: Int calculator town of stonewall.xls

Hi Rob,

Assuming total funds of \$1.5mm were disbursed on Feb 1, 2011 and repaid Sept 30, 2011 at 3.25% the total estimated interest cost would be \$32,321.92.

if you need further detail please feel free to let me know. I attached a spreadsheet for your reference.

Thanks

Curtis

Sunova Credit Union Ltd.
467.3173

From: Robert Potter [mailto:cao@stonewall.ca]
Sent: November 9, 2010 1:20 PM
To: Curtis Fines
Subject: 1.5 million in temporay borrowing

Hey Curtis

In 2011 the Town (utility fund) will need to interim borrow about \$1.5 million for the rehabilitation of the west lift station. We will require the interim borrowing for about 8 months and then will be issuing a debenture to repay the principal and interest.

We are currently completing the application for the Municipal Board and the borrowing by-law and have to have same approved by January 2011.

Can you advise what the interest rate would be on the \$1.5 million temporary / interim borrowing would be from Sunova and how much the amount/cost would be for the estimated interest.

Thanks. Let me know if you need more information.

Robert J. Potter
CAO
Town of Stonewall
467-7960 / 467-7999 fax
cao@stonewall.ca

-- This message has been checked by ESVA and is believed to be clean.

Please consider the environment before printing this message.

09/11/2010

Notice of Confidentiality: This message is confidential and intended for the addressee only. Any other person is prohibited from disclosing, distributing or reproducing this message. If you received this message in error, please contact the sender immediately and destroy all copies of this transmission.

--
This message was scanned by ESVA and is believed to be clean.
[Click here to report this message as spam.](#)

09/11/2010

Balance	From Date	To Date	# days	Rate	Interest
1,500,000.00	01-Feb-11		28	3.25%	3,739.73
1,500,000.00			31	3.25%	4,140.41
1,500,000.00			30	3.25%	4,006.85
1,500,000.00			31	3.25%	4,140.41
1,500,000.00			30	3.25%	4,006.85
1,500,000.00			31	3.25%	4,140.41
1,500,000.00			31	3.25%	4,140.41
1,500,000.00		30-Sep-11	30	3.25%	4,006.85
-					
-					
-					
-					

Total Interest: **32,321.92**

Municipal Act Procedures Manual

PART: 10 -- POWERS OF TAXATION

Subject: 1 -- Local Improvements and Special Services

Page: 10.1.1

Date Issued: October 2007

New:

Amendment: ✓

10.1 Local Improvements and Special Services

(1) Background

Local improvement and special service by-laws allow municipalities to tax only the taxpayers who will benefit from the local improvement or special service provided. Given the uniqueness of this financing method, *The Municipal Act* imposes obligations on councils to communicate with the public, hold public hearings and make information accessible. This allows the taxpayers the opportunity to review, consider and support or object to the plan or proposal before it is adopted.

Section 311 states that a local improvement may be any project the cost of which includes a capital component including sewage, water or waste management facilities, highways or drainage systems, which may be provided to all or part of the municipality.

Usually a local improvement project involves borrowing money to finance the project. The cost of the local improvement is limited to the capital costs for the project, plus any finance charges. The amount of revenue raised by the local improvement tax to repay the cost of the local improvement must be the same in each year, although potential taxpayers have the option of prepaying the local improvement taxes if these taxes are not based in whole or in part on assessment (mill rate), i.e. on a frontage basis. The local improvement tax ends when the cost of the project and finance charge is repaid. The term of the borrowing must not exceed the estimated useful life of the capital property.

Section 312 lists special services that may be provided to all or part of the municipality. A special service does not provide for a capital component. The special service tax reflects the actual cost of providing the service and is levied each year as set out in the by-law.

Subsection 316(1) sets out the basis on which a local improvement or special service tax may be calculated, for example, on assessment, area of the land, frontage, etc. It should also be noted that under subsection 316(4), local improvement and special service taxes may be imposed on otherwise exempt property, i.e., schools, churches and hospitals (excluding property described under section 21 of The Municipal Assessment Act).

**Municipal Act
Procedures Manual**

PART: 10 – POWERS OF TAXATION

Subject: 1 – Local Improvements and Special Services

Page: 10.1.2

Date Issued: October 2007

New:

Amendment:

(2) Implementing a Local Improvement or Special Service

Where council decides (by resolution) to proceed with a local improvement or special service, implementation is identical for both. Appendix 1 sets out the general process for implementing a local improvement or special service. The Municipal Finance Officer is available to assist municipalities in preparing their documents.

Step 1 - The Local Improvement Plan or Special Service Proposal

- A local improvement plan must be prepared in accordance with section 315.
- A special service proposal must be prepared in accordance with section 314.

Local improvement plans and special service proposals must include detailed information on the project or proposal including a complete description of the local improvement project or special service, the cost, the properties and taxpayers affected and the method and rate for calculating the tax.

Step 2 - Notice of the Local Improvement Plan or Special Service Proposal

(a) Method of Notice

Where only part (not all taxpayers) of the municipality is included in plan or proposal

Subsection 318 provides that a municipality must:

- send notice, by mail, at least 21 days before the date of the public hearing, of the local improvement plan or special services proposal to each potential taxpayer under the plan or proposal including potential taxpayers of 'otherwise exempt' properties; and
- send notice, by registered (certified) mail to railway company (if potential taxpayer).



MEETING TIME CHANGE

Resolution of Council

December 3, 2014

Town of Stonewall


Resolution # 2014/349

MOVED BY: Walter Badger
SECONDED BY: Sandra Smith

BE IT HEREBY RESOLVED THAT pursuant to Section 10.4 and 12.4 of the Procedural By-law No. 27/10, as amended, the December 2014 and January 2015 Regular and Committee of the Whole Meetings be rescheduled from 7:30 P.M. to 6:30 P.M.

Carried

Certified to be a true and correct copy of Resolution # 2014/349 passed at a Regular Meeting of Council on Wednesday December 3, 2014.



Doreen Steg, CMMA
Assistant Chief Administrative Officer